

Atodiad 3

Mapiau Mewnosod

Appendix 3

Inset Maps




























GWYNEDD

Clystyrau / Clusters

- | | |
|--------------------------|--------------------------|
| 158. Aberdesach, | 158. Swan, |
| 159. Aberllefenni, | 159. Tai'n Lôn, |
| 160. Aberpwll, | 160. Talwaenydd, |
| 161. Bethesda Bach, | 161. Talybont, |
| 162. Bryncir, | 162. Tan y Coed, |
| 163. Bryncroes, | 163. Treborth, |
| 164. Caerhun/Waen Wen, | 164. Ty'n-lôn, |
| 165. Capel y Graig, | 165. Ty'n y Lôn, |
| 166. Corris Uchaf, | 166. Waun (Penisarwaun). |
| 167. Crawia, | |
| 168. Dinorwig, | |
| 169. Gallt y Foel, | |
| 170. Glasinfryn, | |
| 171. Groeslon Waunfawr, | |
| 172. Llanaber, | |
| 173. Llandderfel, | |
| 174. Llanengan, | |
| 175. Llanfor, | |
| 176. Llanllechid, | |
| 177. Llannor, | |
| 178. Llanwnda, | |
| 179. Llwyn Hudol, | |
| 180. Minffordd, | |
| 181. Minffordd (Bangor), | |
| 182. Mynydd Llandygai, | |
| 183. Nebo, | |
| 184. Pantglas, | |
| 185. Penmorfa, | |
| 186. Penrhos, | |
| 187. Penrhos (Caeathro), | |
| 188. Pentir, | |
| 189. Pentrefelin, | |
| 190. Pistyll, | |
| 191. Pontllyfni, | |
| 192. Rhoslan, | |
| 193. Saron (Llanwnda), | |

Mapiau Mewnosod / Inset Maps

Nodiant / Legend

-  Ffin Datblygu / Development Boundary
-  Dynodiad Tai Heb Caniatâd / Housing Allocation without Planning Permission
-  Dynodiad Tai gyda Chaniatâd Cynllunio / Housing Allocation with Planning Permission
-  Clwstwr / Cluster
-  Safle Cyflogaeth i'w Warchod / Safeguarded Employment Site
-  Dynodiad Cyflogaeth / Employment Allocation
-  Safle Cyflogaeth Wrth Gefn i'w Warchod / Safeguarded Reserve Employment Site
-  Safle Cyflogaeth Adwy'r Hafan Employment Site
-  Canol Tref / Town Centre
-  Prif Ardal Siopa / Primary Shopping Area
-  Parth Chwilio Llety Myfyrwyr Pwrpasol / Purpose Built Student Accommodation Search Zone
-  Safle Sipsiwn a Theithwyr i'w Warchod / Protected Gypsy and Traveller Site
-  Safle Sipsiwn a Theithwyr Newydd / New Gypsy and Traveller Site
-  Ardal Tirwedd Arbennig / Special Landscape Area
-  Llecyn Agored/Cae Chwarae i'w Warchod / Protected Open Space/Play Area
-  Safle Gwastraff / Waste Site
-  Terfynfa Rheilffordd a Glanfa i'w Warchod / Protected Railhead and Wharf
-  Cylchfa Rhagod Safle Mwynau / Mineral Site Buffer Zone
-  Ardal a Ffefrir Tywod a Graean / Sand and Gravel Preferred Area
-  Ardal a Ffefrir Carreg Mâl / Crushed Rock Preferred Area
-  Ardal Gwarchod Metelifferaidd Mynydd Parys / Parys Mountain Metalliferous Safeguarding Area
-  Ardal Ymgynhori Glo / Coal Referral Area
-  Llwybr Ffordd Newydd i'w Warchod / Protected New Route Corridor
-  Ardal Gwelliannau A5025 / A5025 Improvement Area
-  Ardal Chwilio Fferm Solar PV / Solar PV Farm Search Area
-  Awdurdod Parc Cenedlaethol Eryri / Snowdonia National Park Authority
-  Awdurdodau Cynllunio Lleol Cyfagos / Adjoining Local Planning Authorities

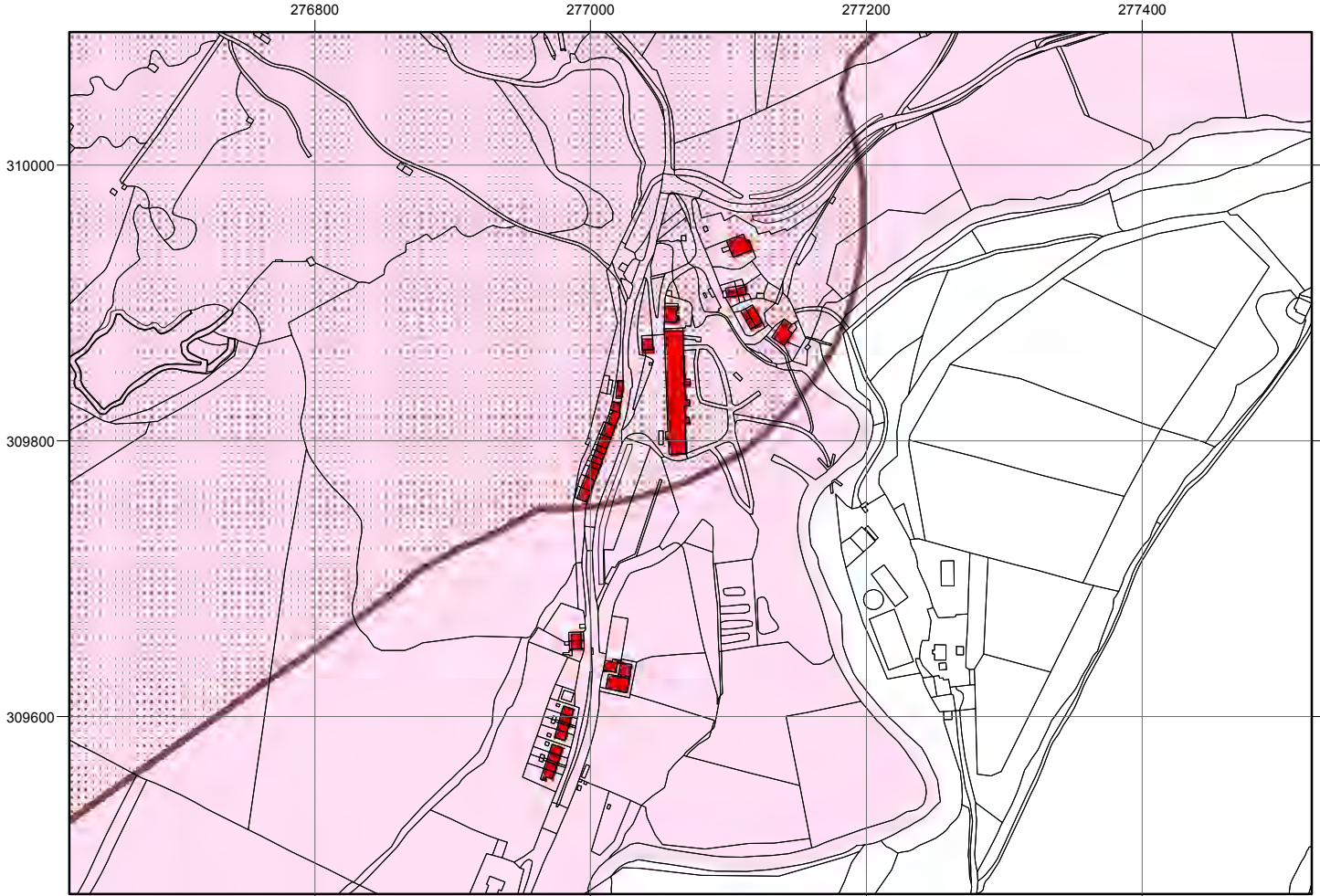
Map / Inset 158

Aberdesach



Map / Inset 159

Aberllefenni



Map / Inset 160

Aberpwwll

253000

253200

253400

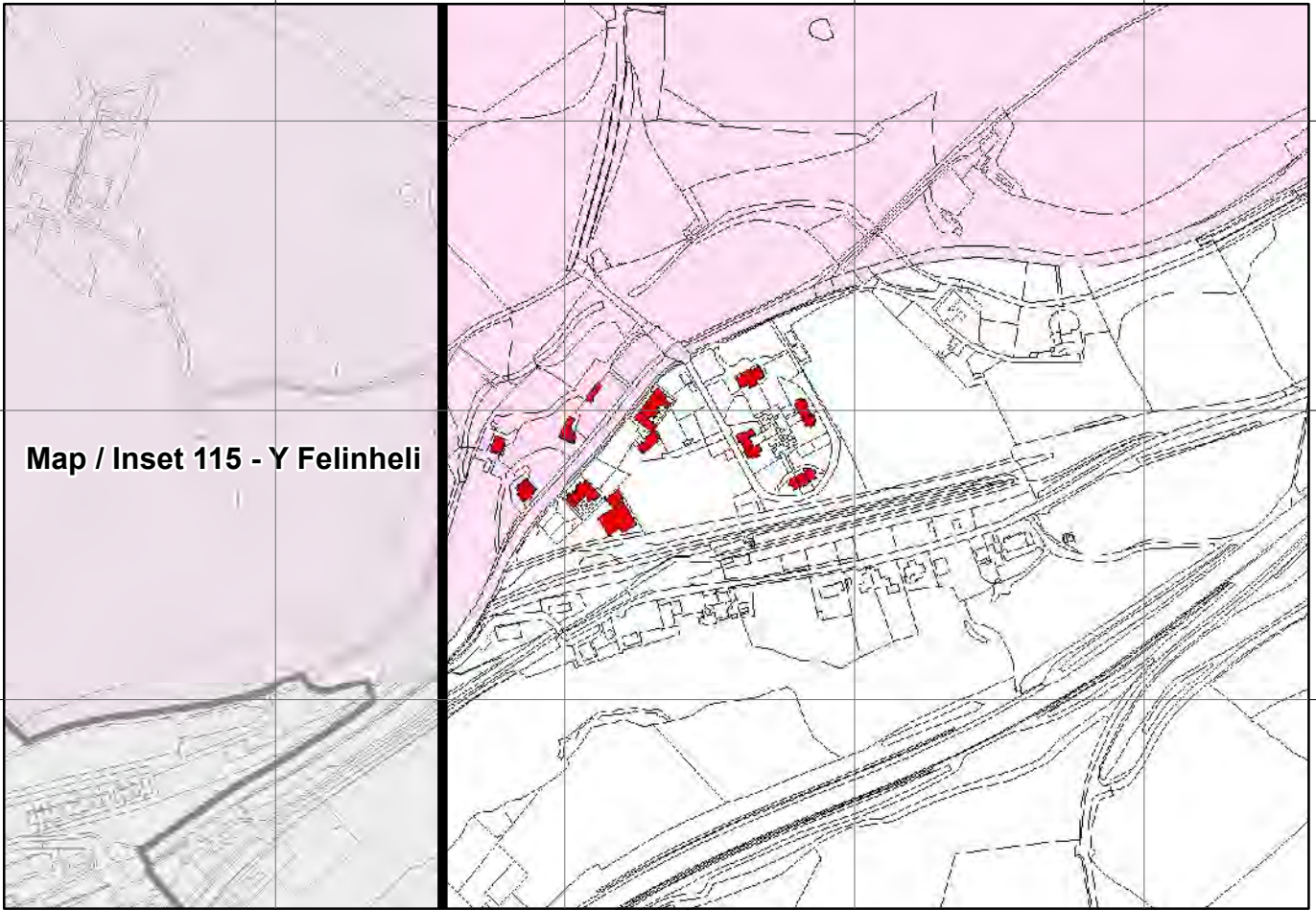
253600

368400

368200

368000

Map / Inset 115 - Y Felinheli



Map / Inset 161

Bethesda Bach

246400

246600

246800

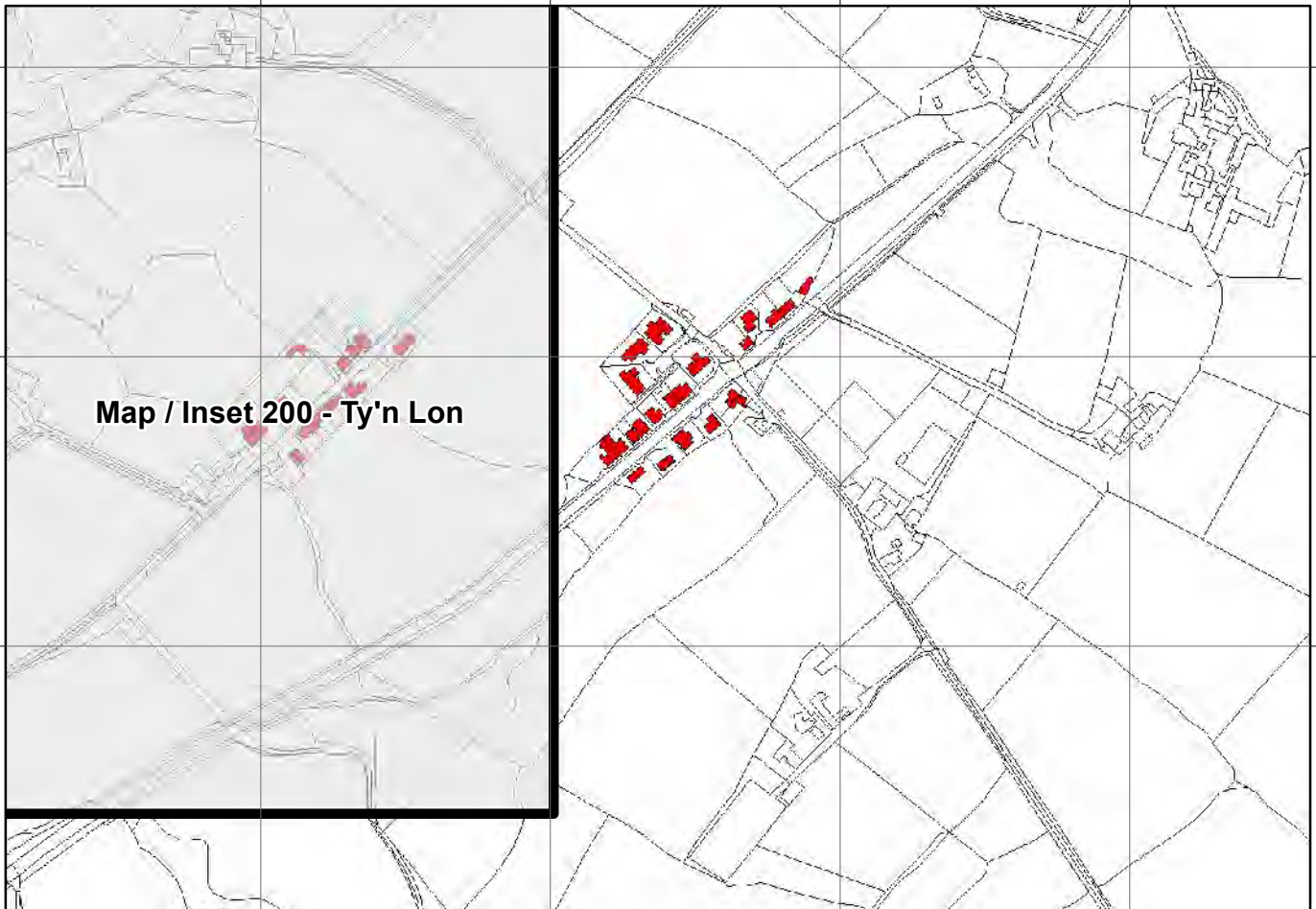
247000

357200

357000

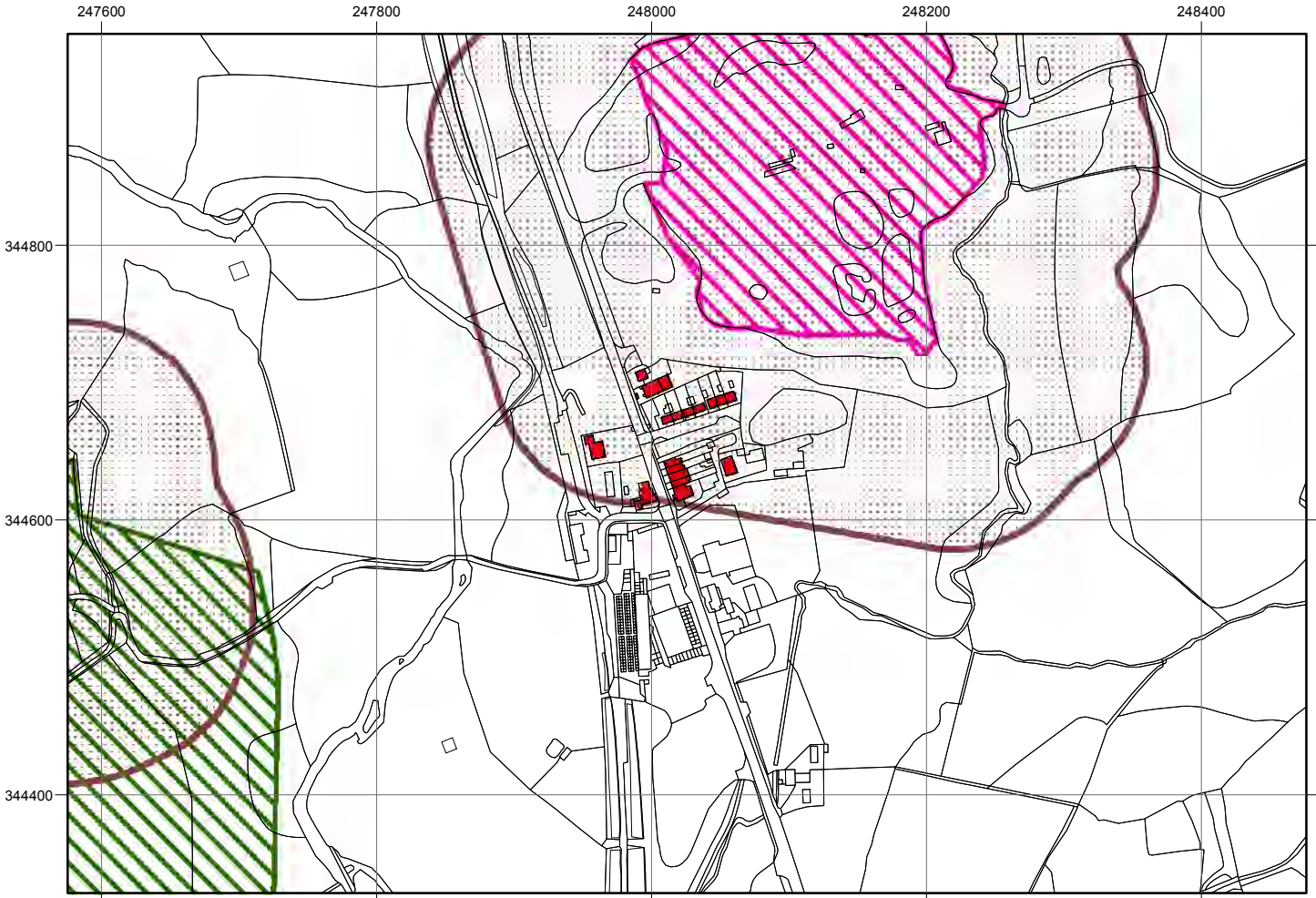
356800

Map / Inset 200 - Ty'n Lon



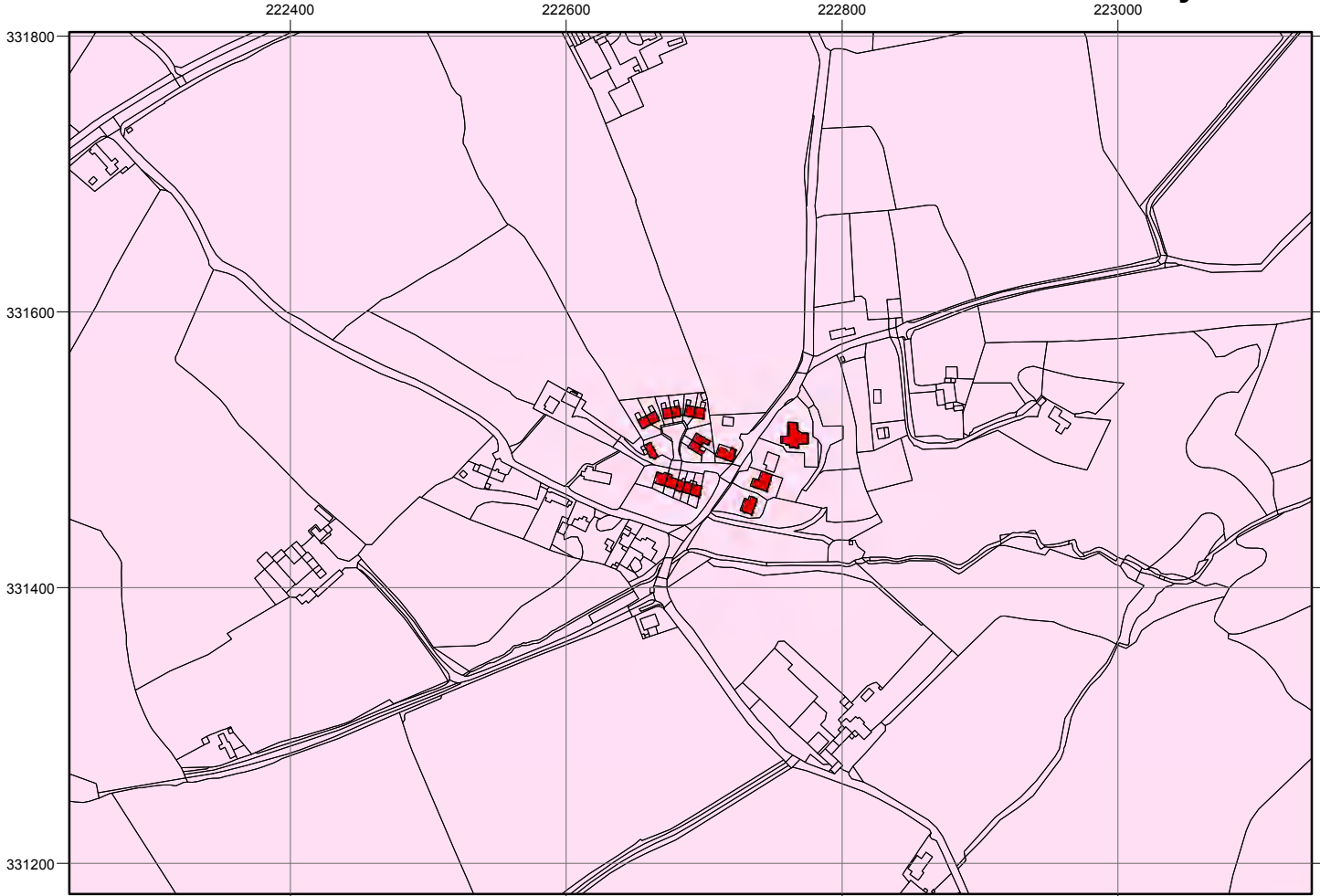
Map / Inset 162

Bryncir



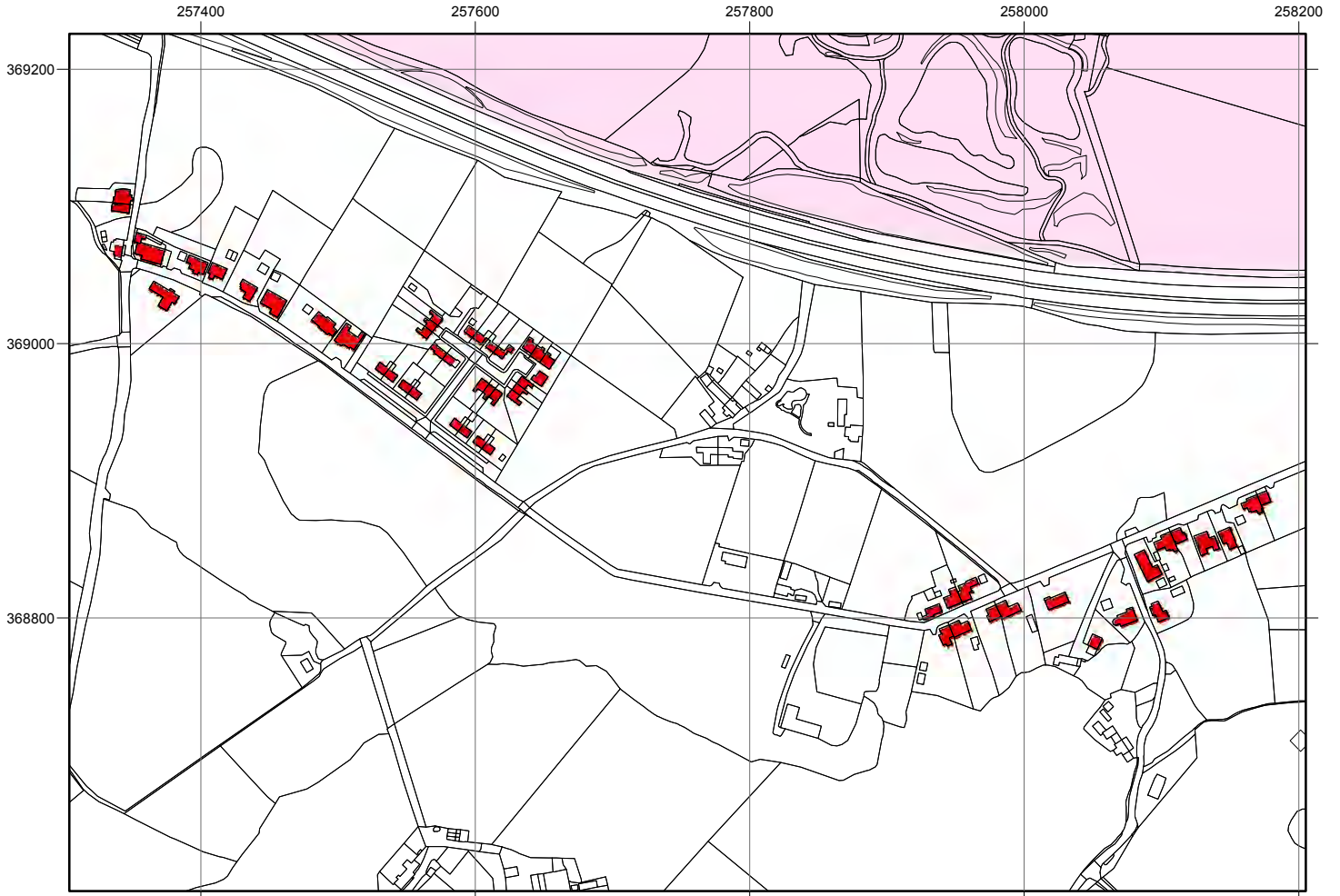
Map / Inset 163

Bryncroes



Map / Inset 164

Caerhun / Waen Wen



Map / Inset 165

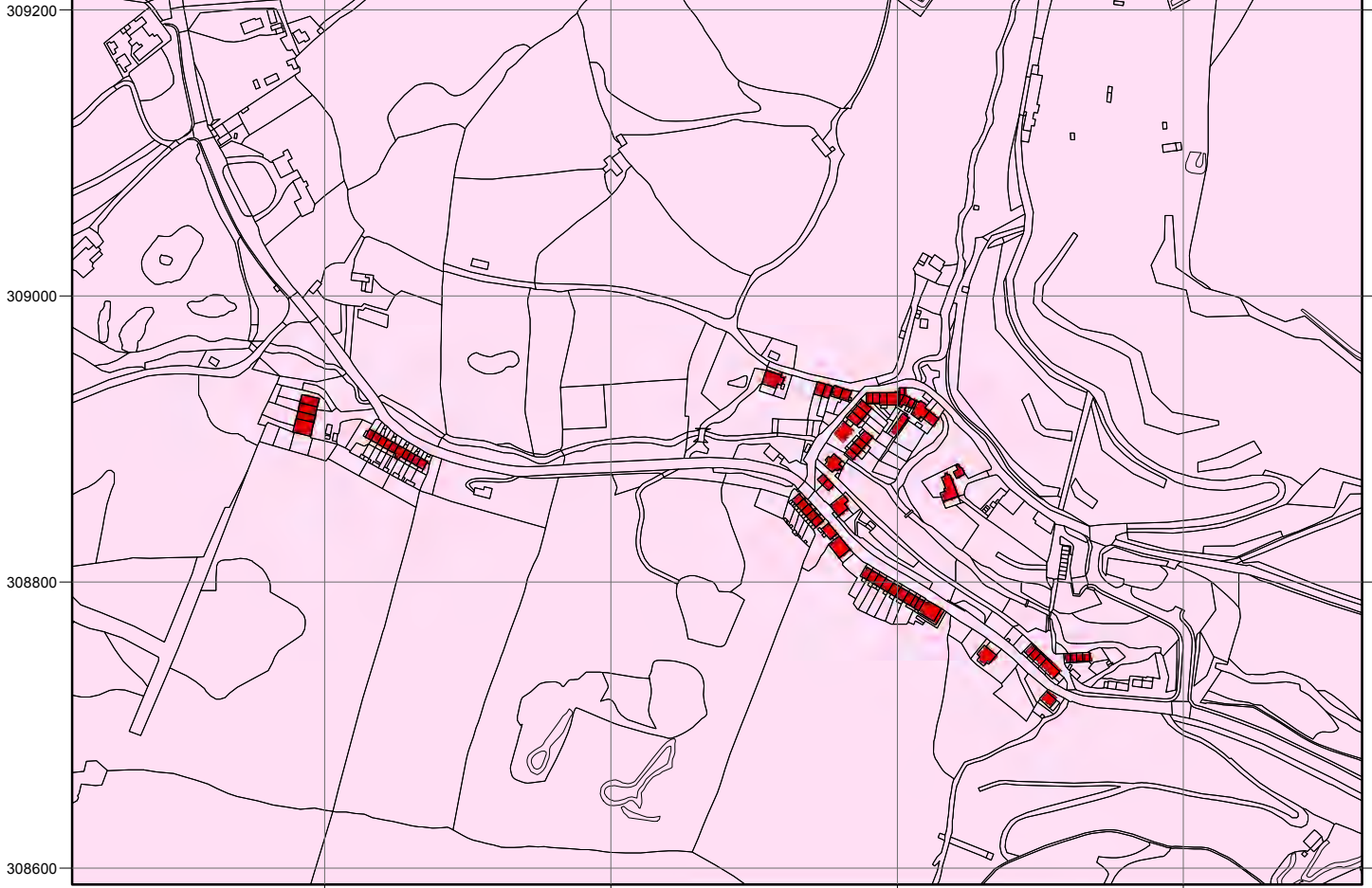
Capel y Graig



Map / Inset 166

Corris Uchaf

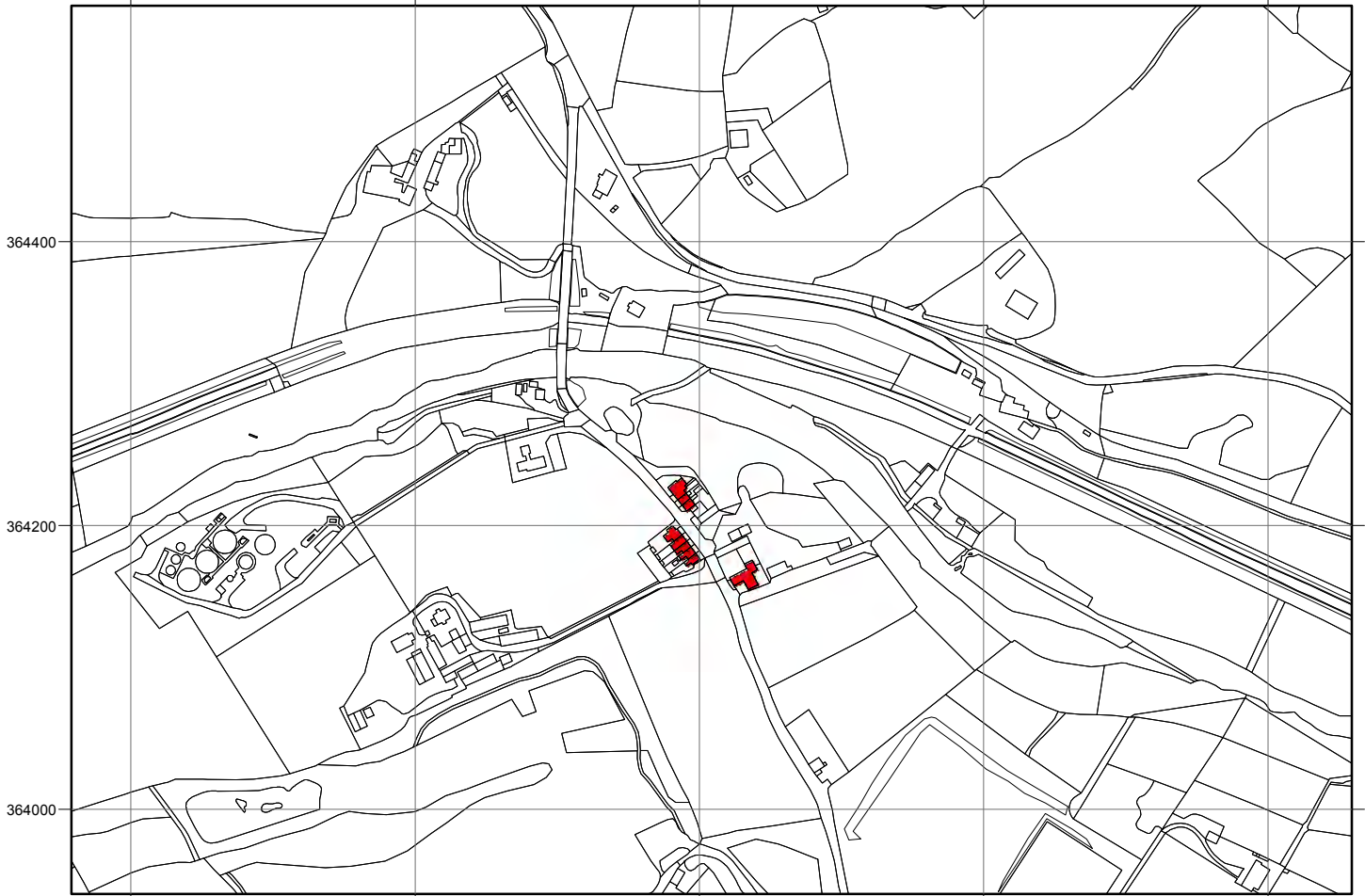
274000 274200 274400 274600



Map / Inset 167

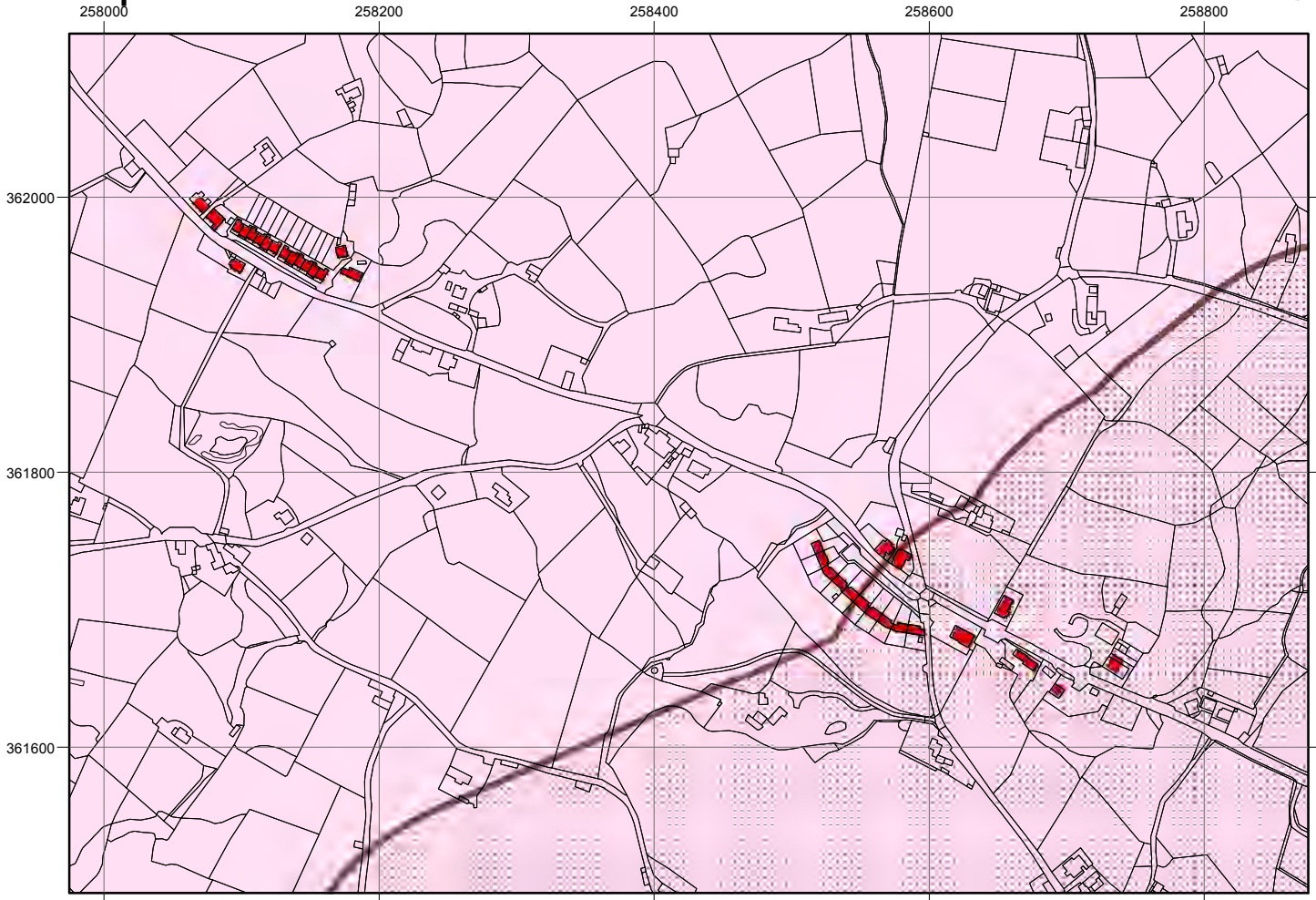
Crawia

253000 253200 253400 253600 253800



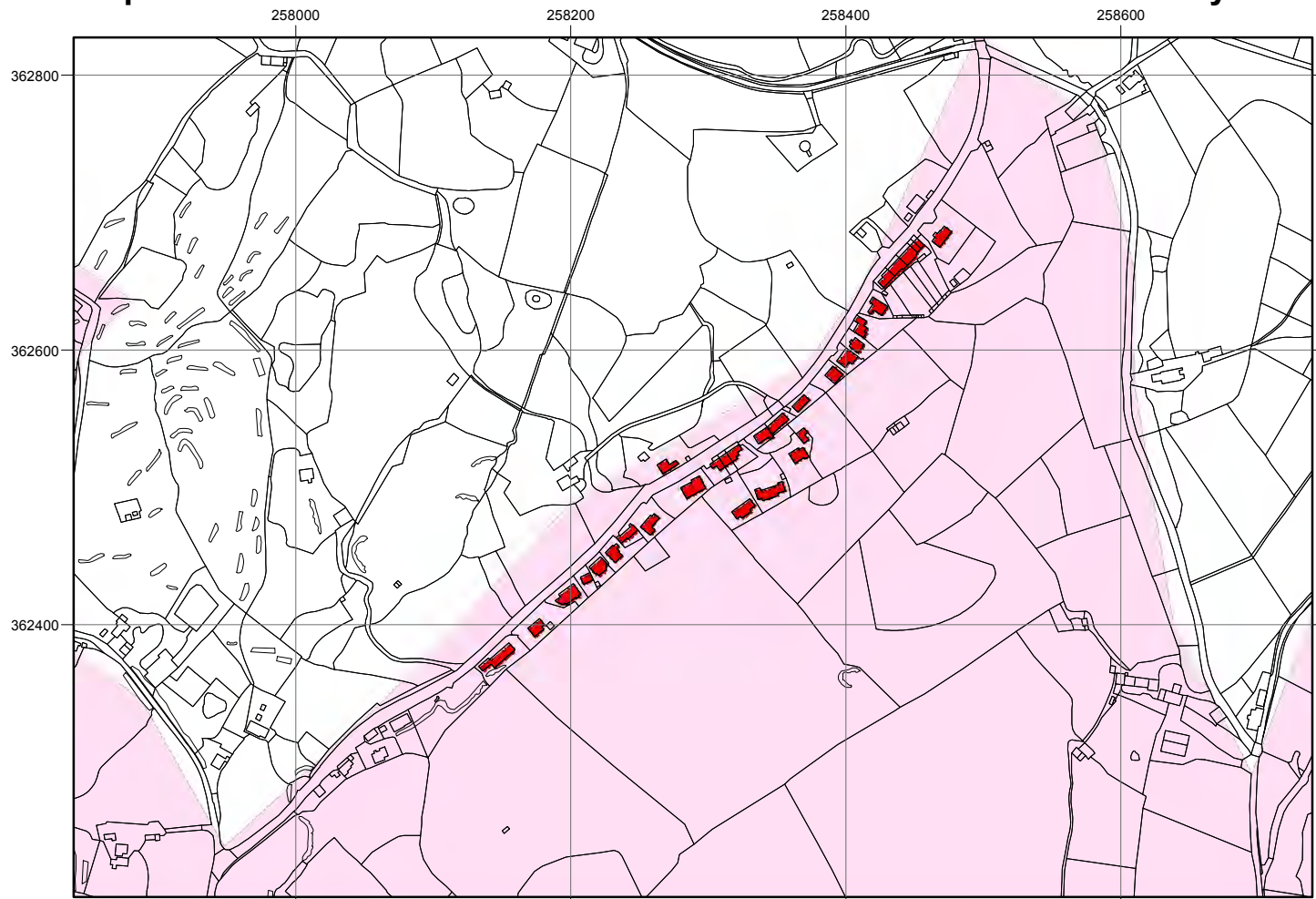
Map / Inset 168

Dinorwig



Map / Inset 169

Gallt y Foel



Map / Inset 170

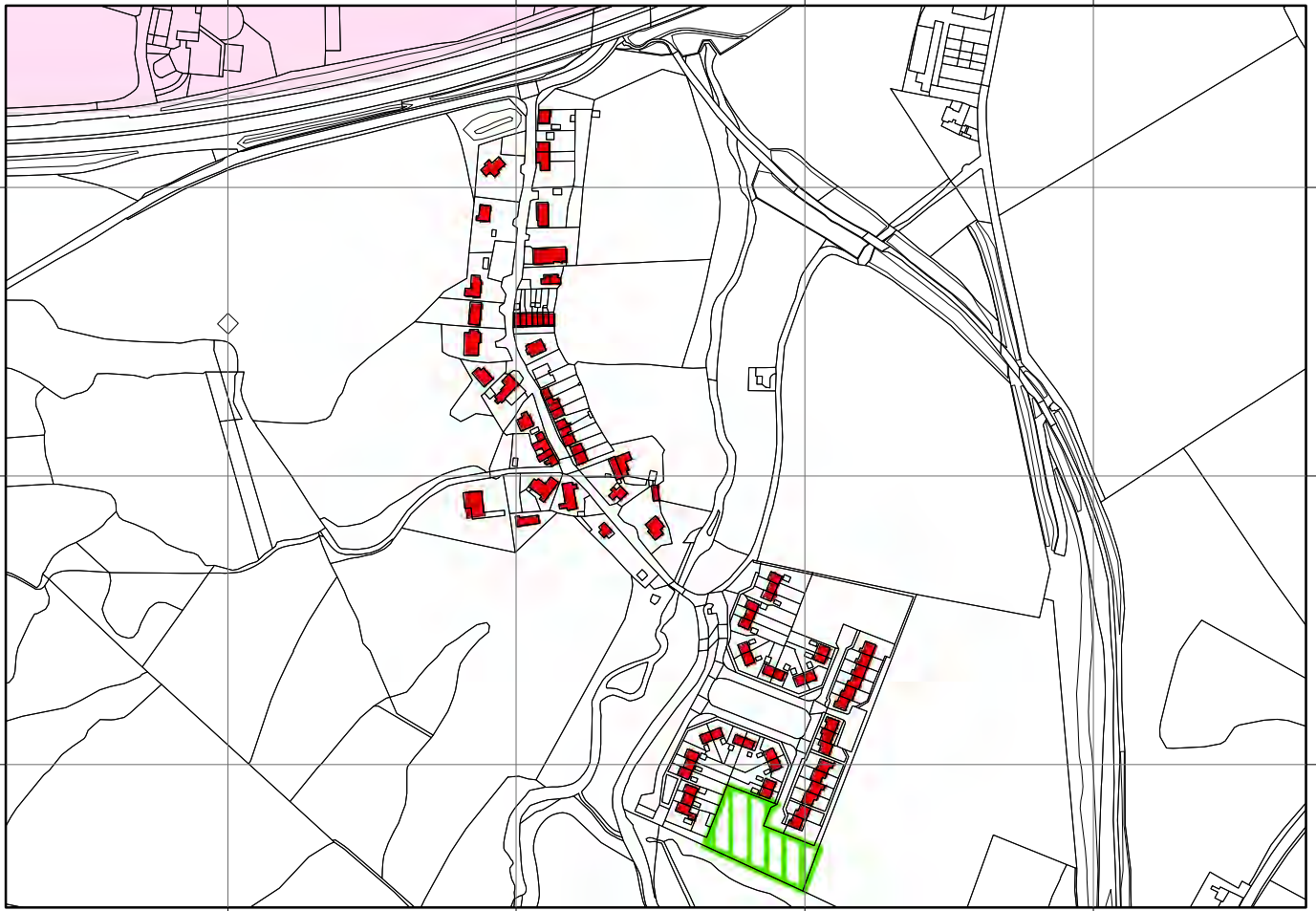
Glasiñfryn

258400 258600 258800 259000

369000

368800

368600



Map / Inset 171

Groeslon Waunfawr

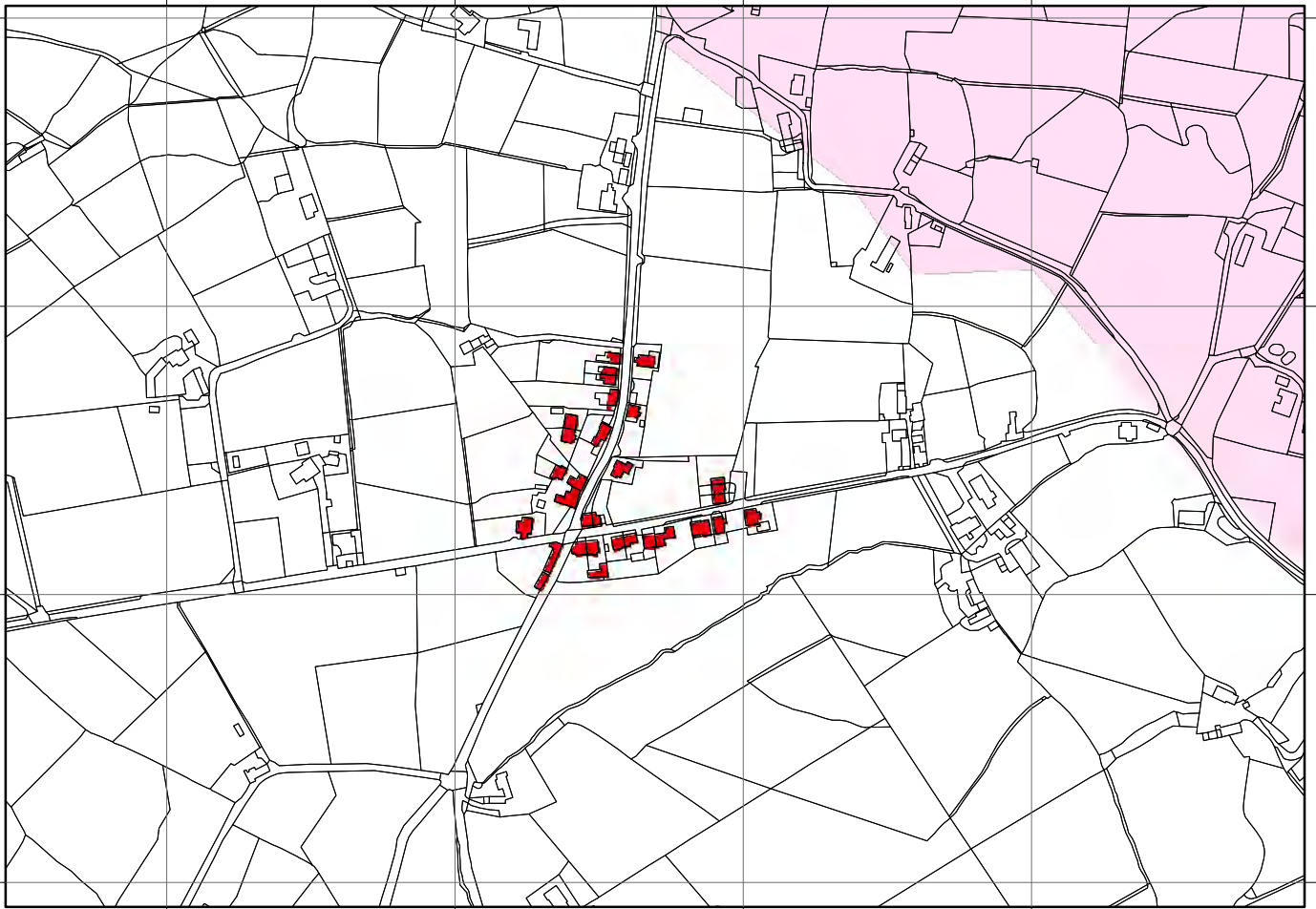
252400 252600 252800 253000

360400

360200

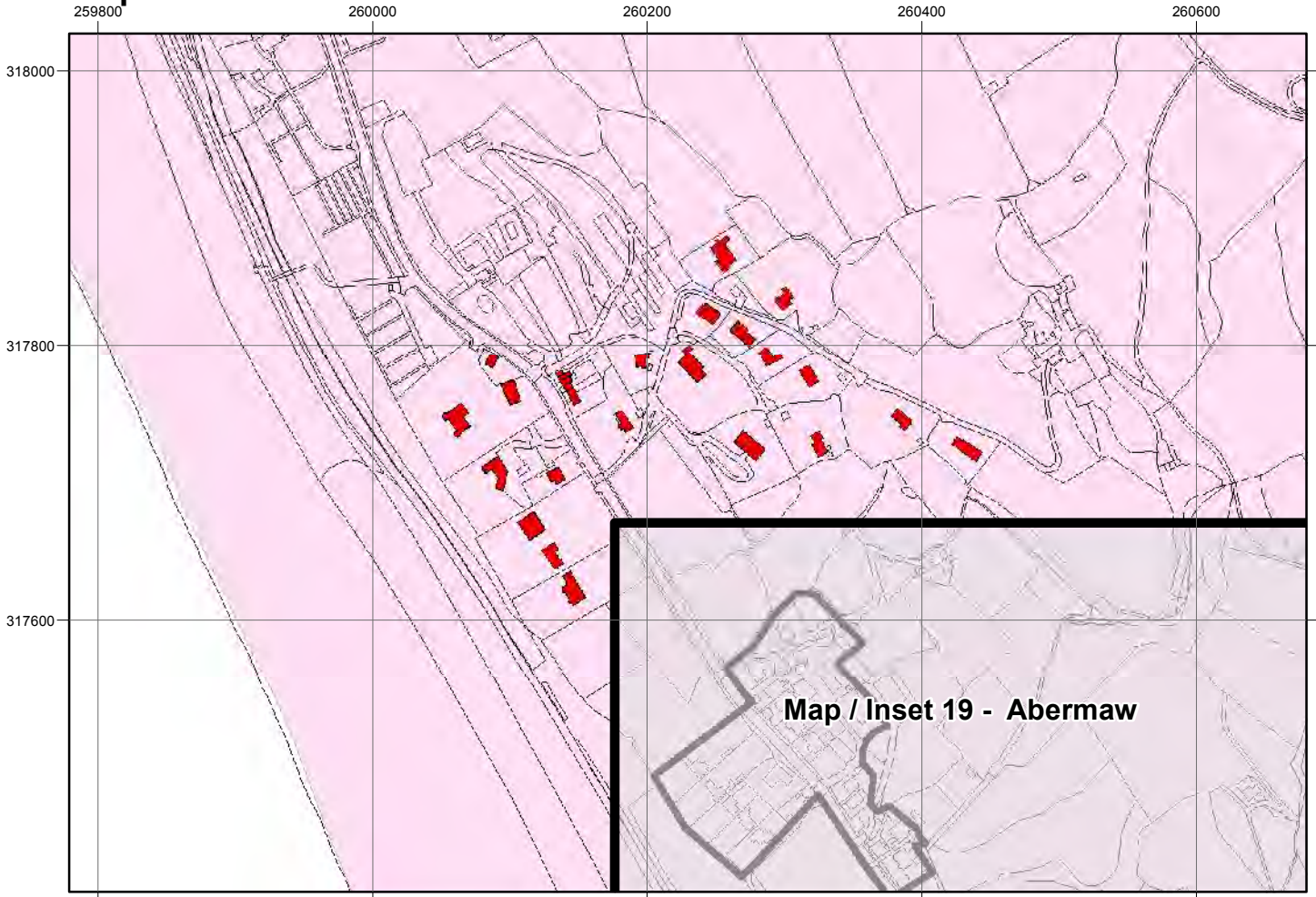
360000

359800



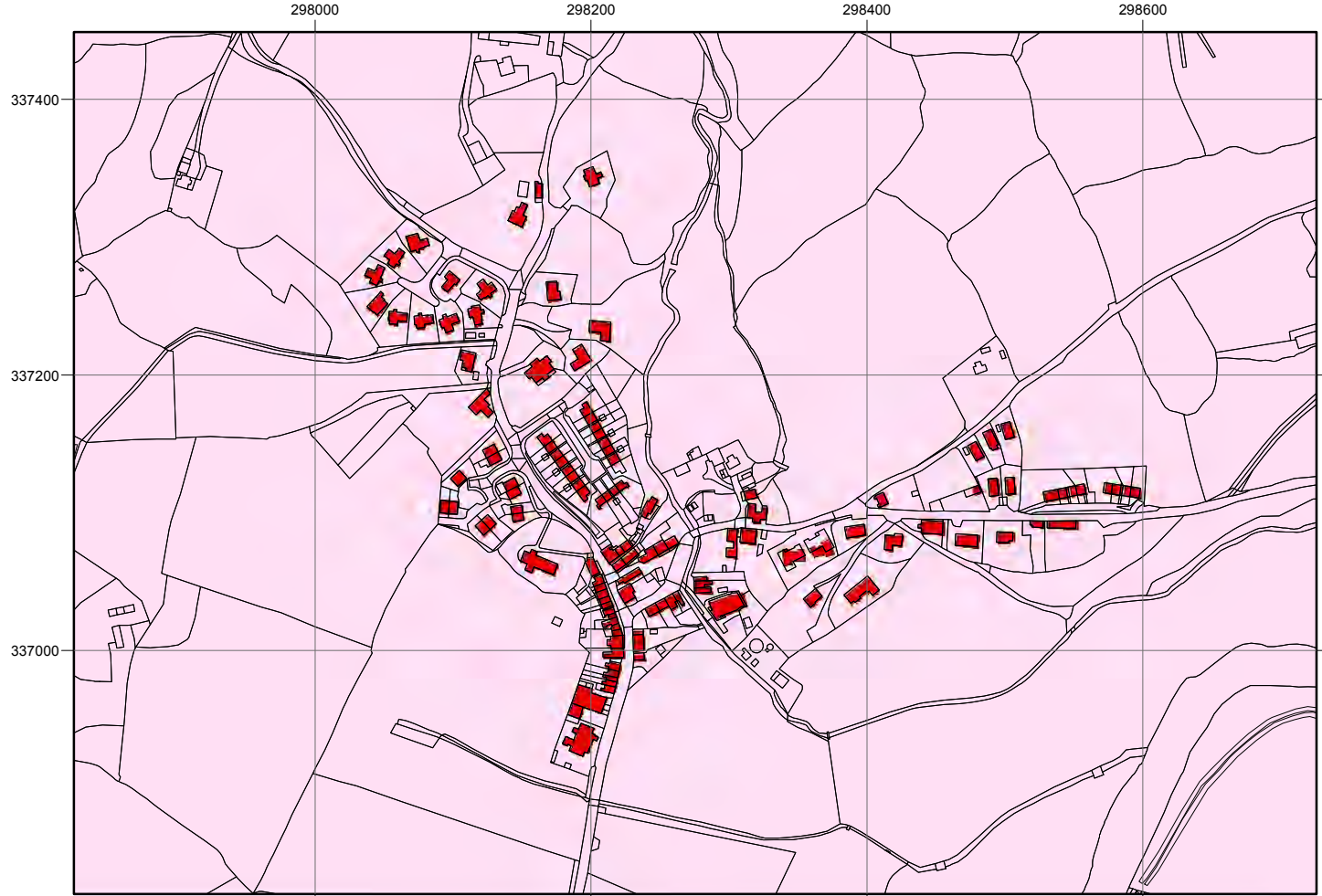
Map / Inset 172

Llanaber



Map / Inset 173

Llanderfel



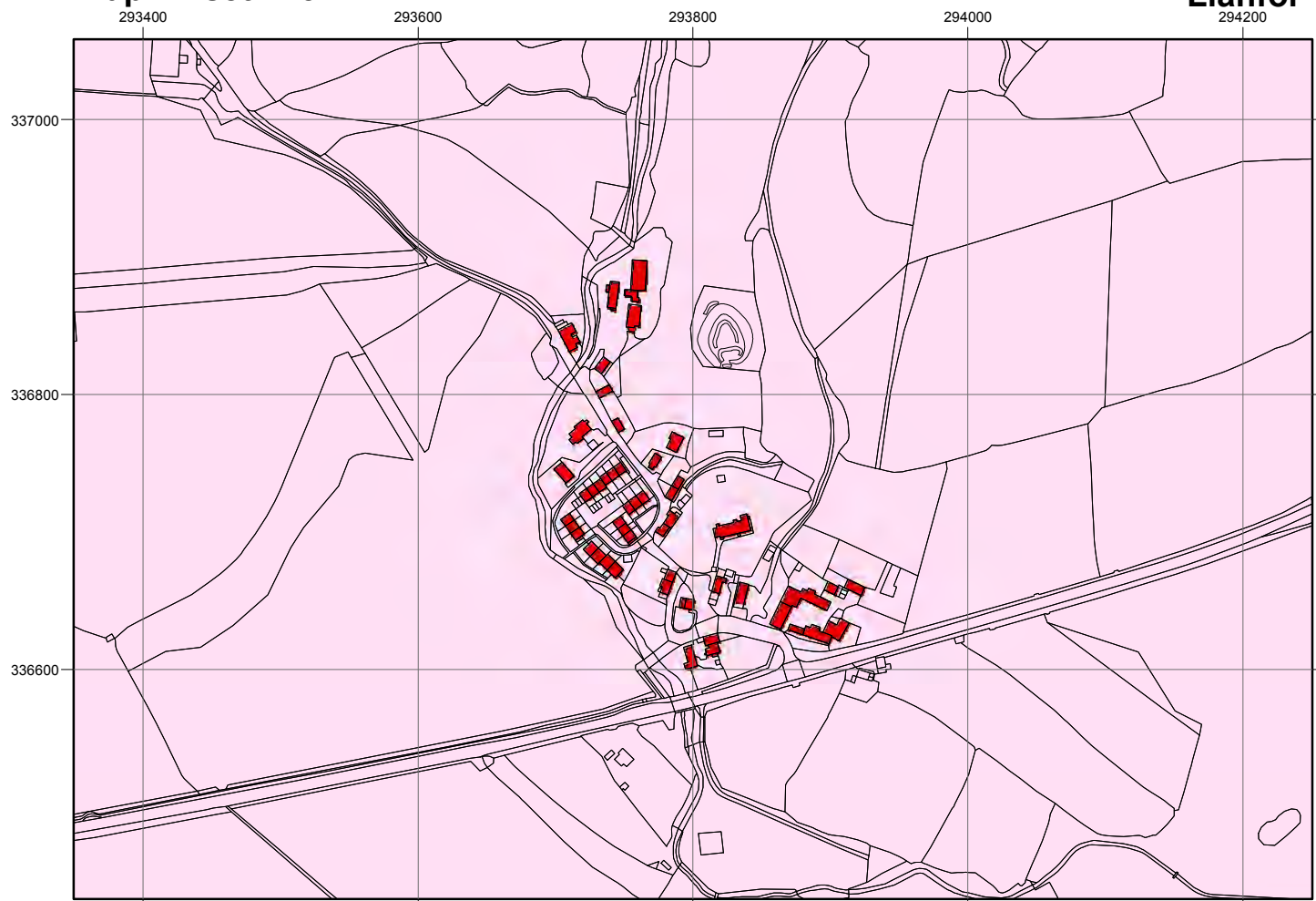
Map / Inset 174

Llanengan



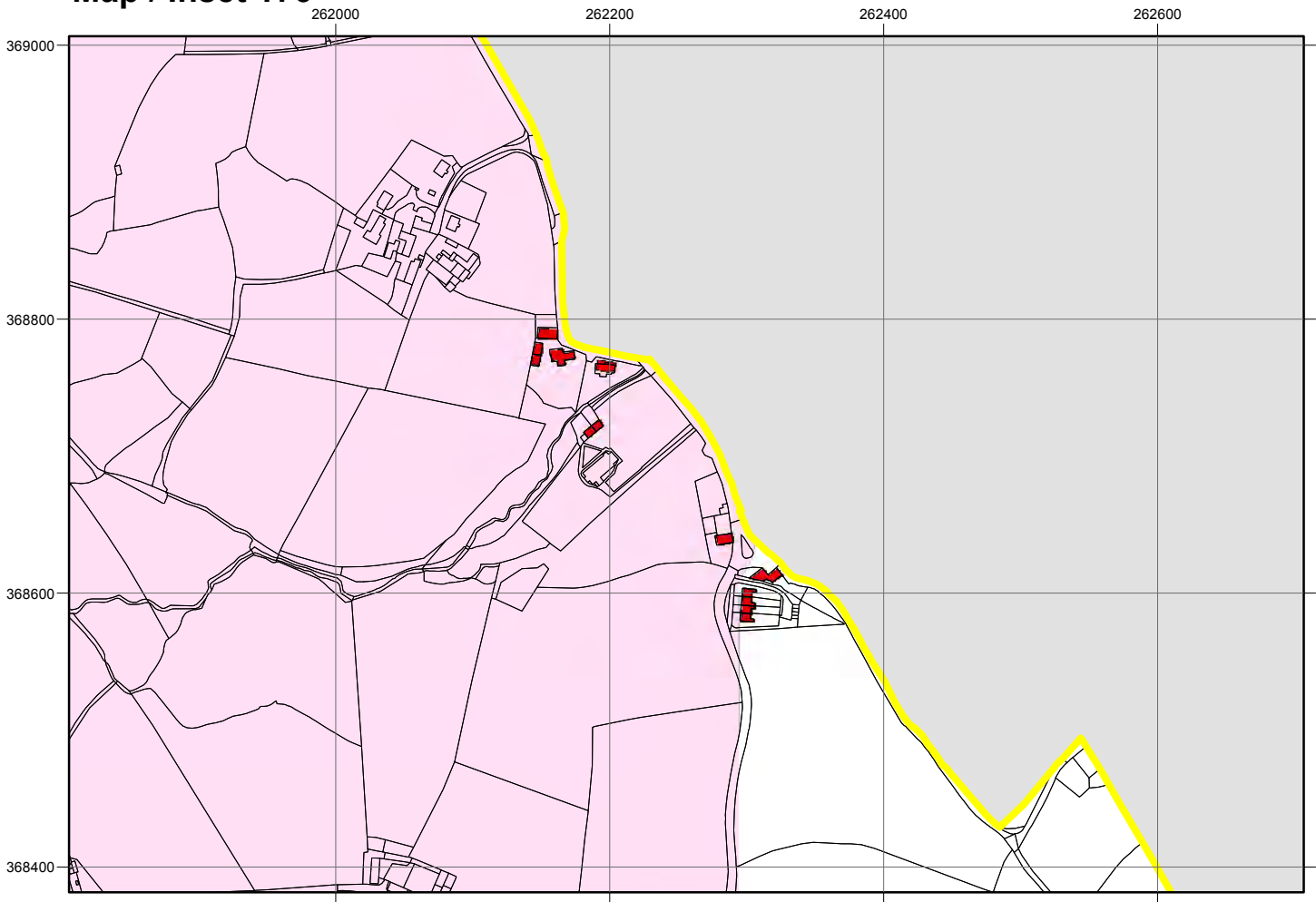
Map / Inset 175

Llanfor



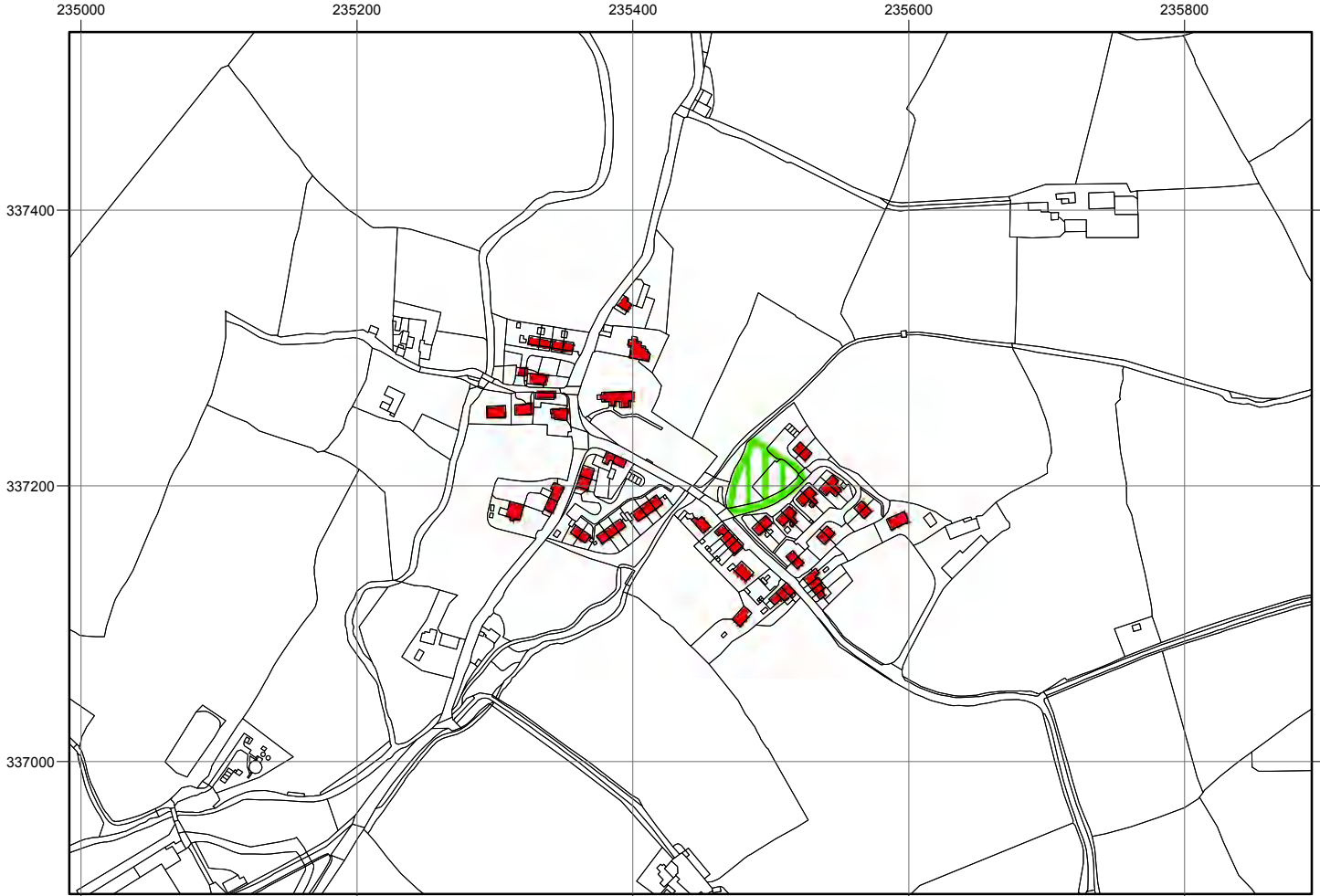
Map / Inset 176

Llanllechid



Map / Inset 177

Llannor



Map / Inset 178

246800 247000 247200 247400 247600

Llanwnda

246800 247000 247200 247400 247600



Map / Inset 67 - Dolydd a Maen Coch

Map / Inset 179

238400 238600 238800 239000

Llwyn Hudol



Map / Inset 180

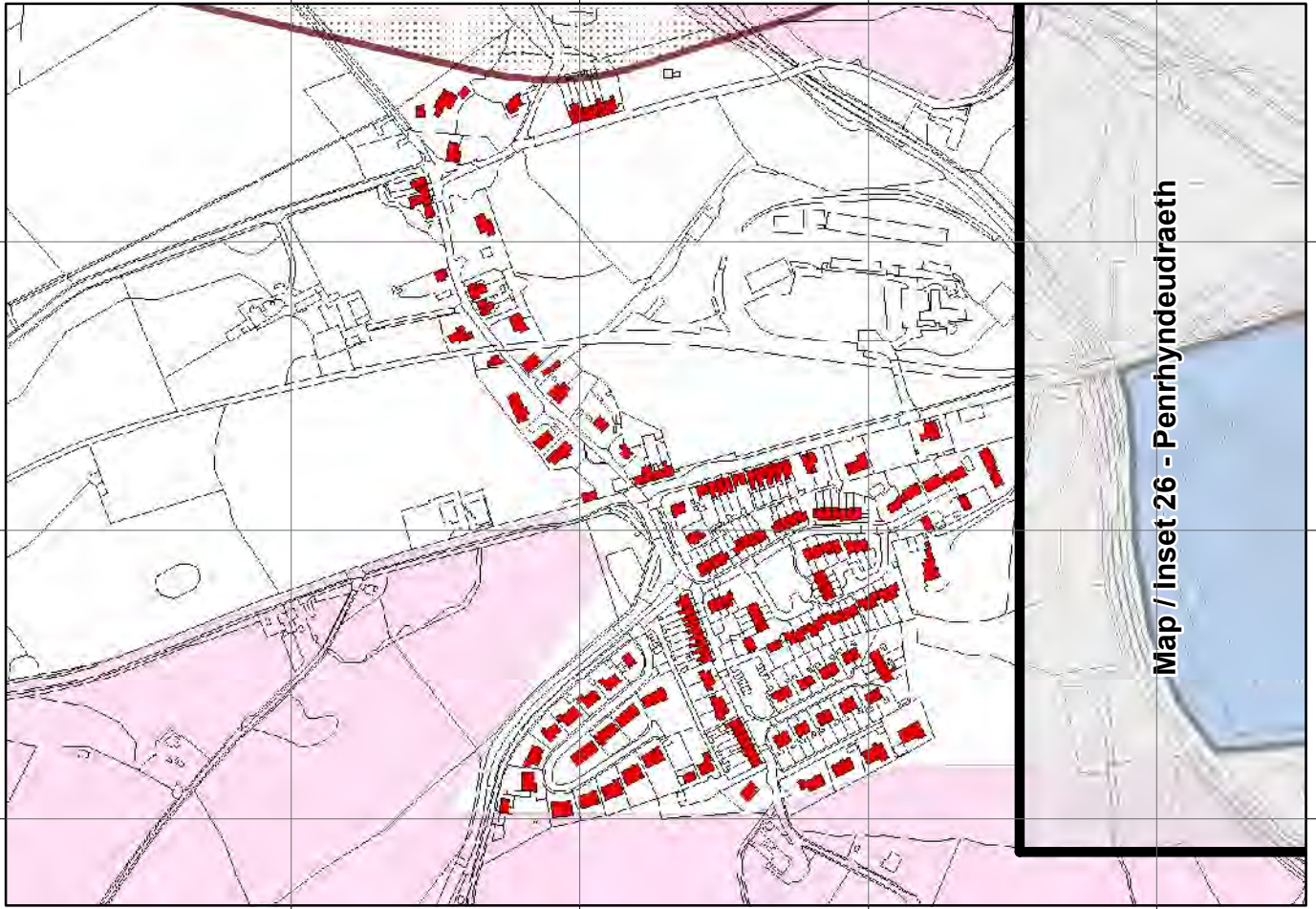
Minffordd

259400 259600 259800 260000

338600

338400

338200



Map / Inset 26 - Penrhyndeudraeth

Map / Inset 181

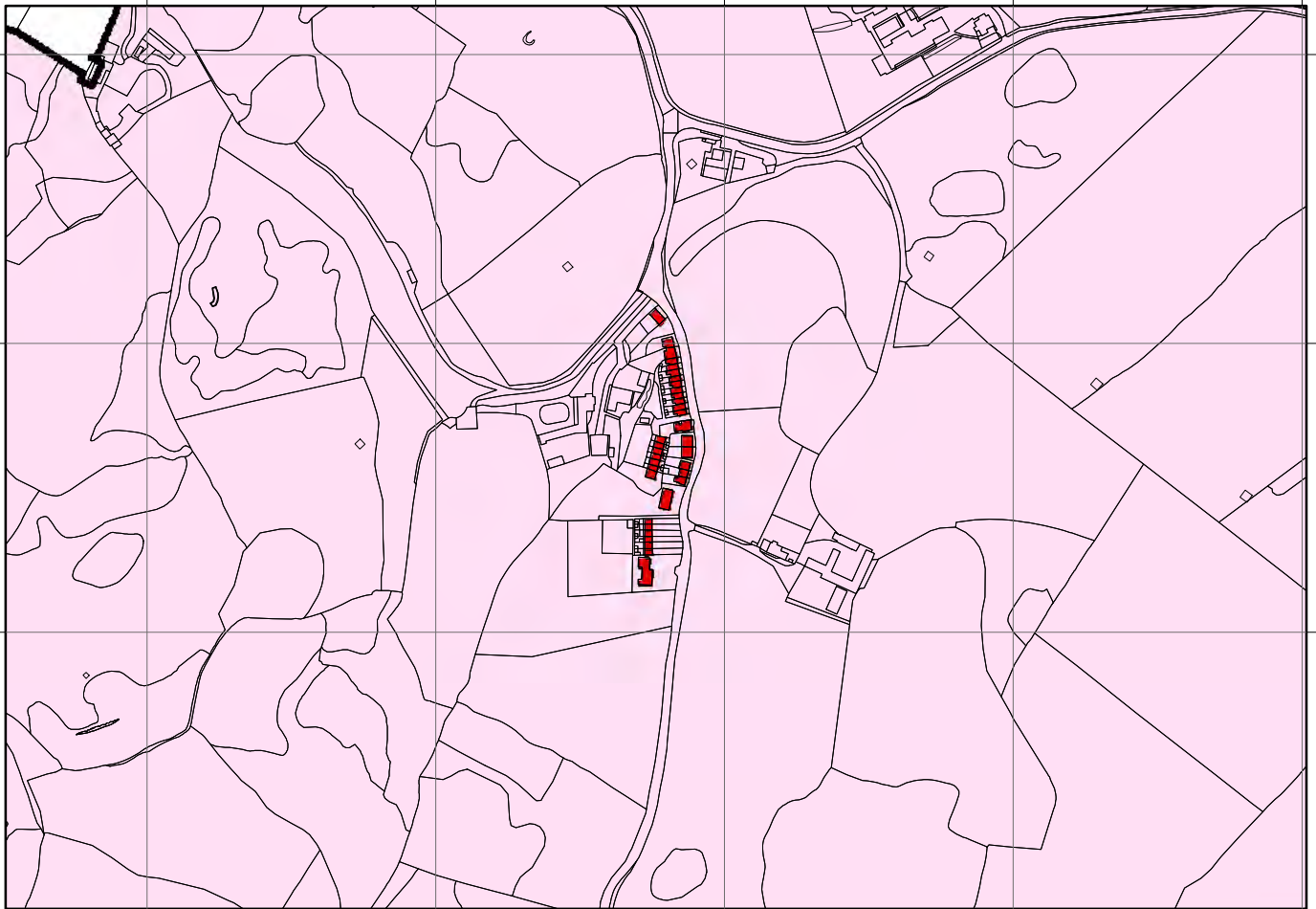
Minffordd (Bangor)

257400 257600 257800 258000 258200

371000

370800

370600



259800

260000

260200

260400

260600

260800

261000

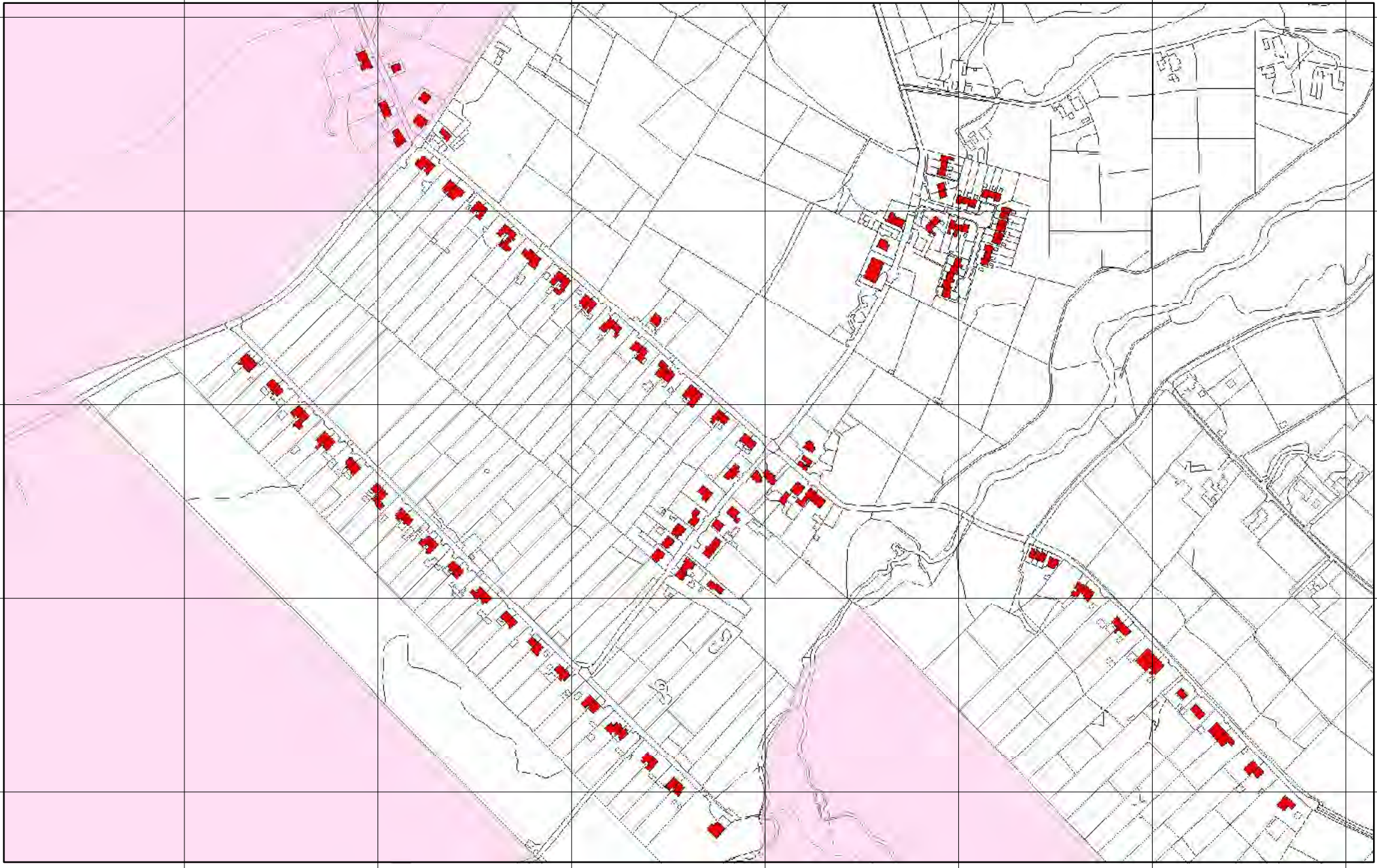
366000

365800

365600

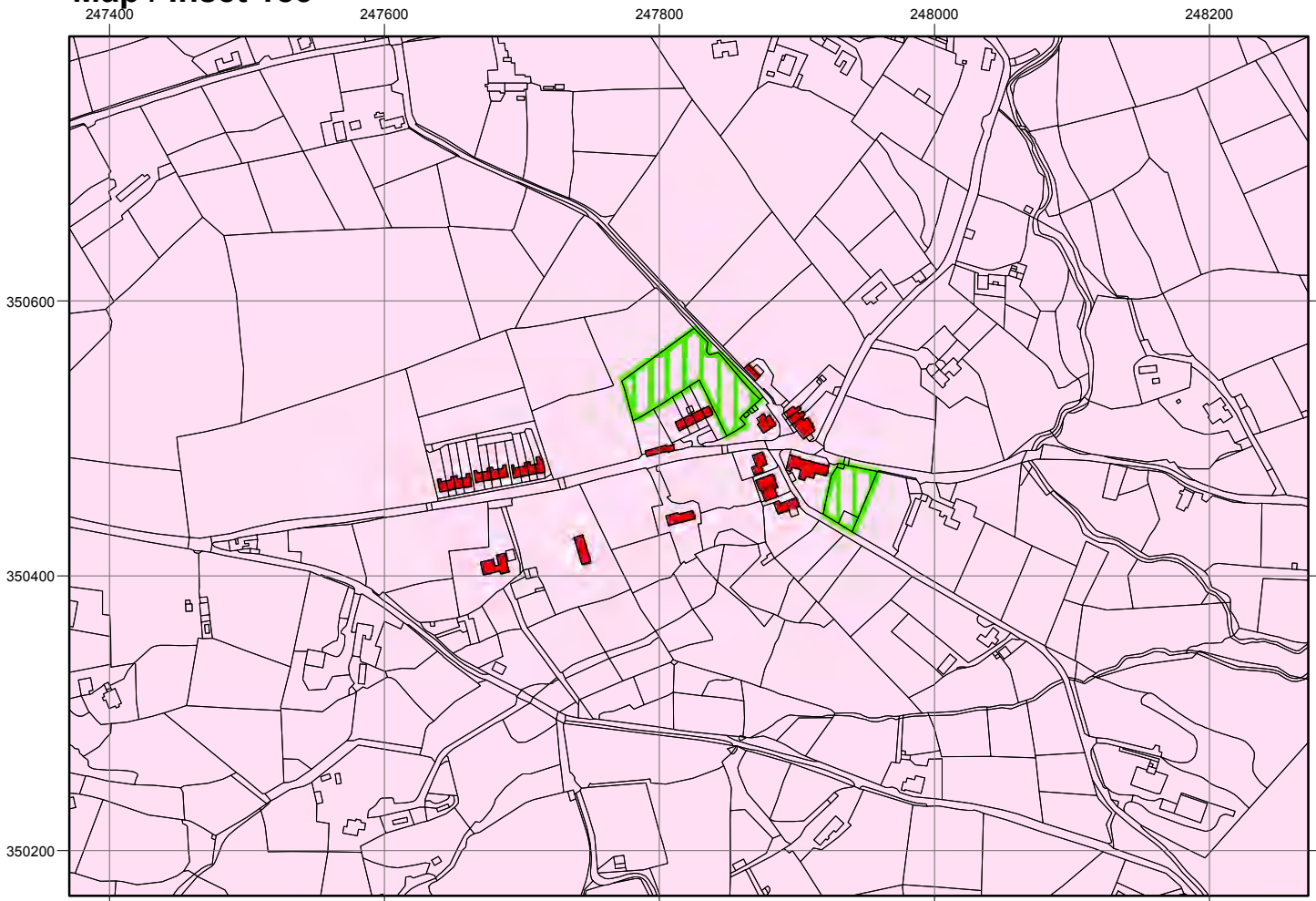
365400

365200



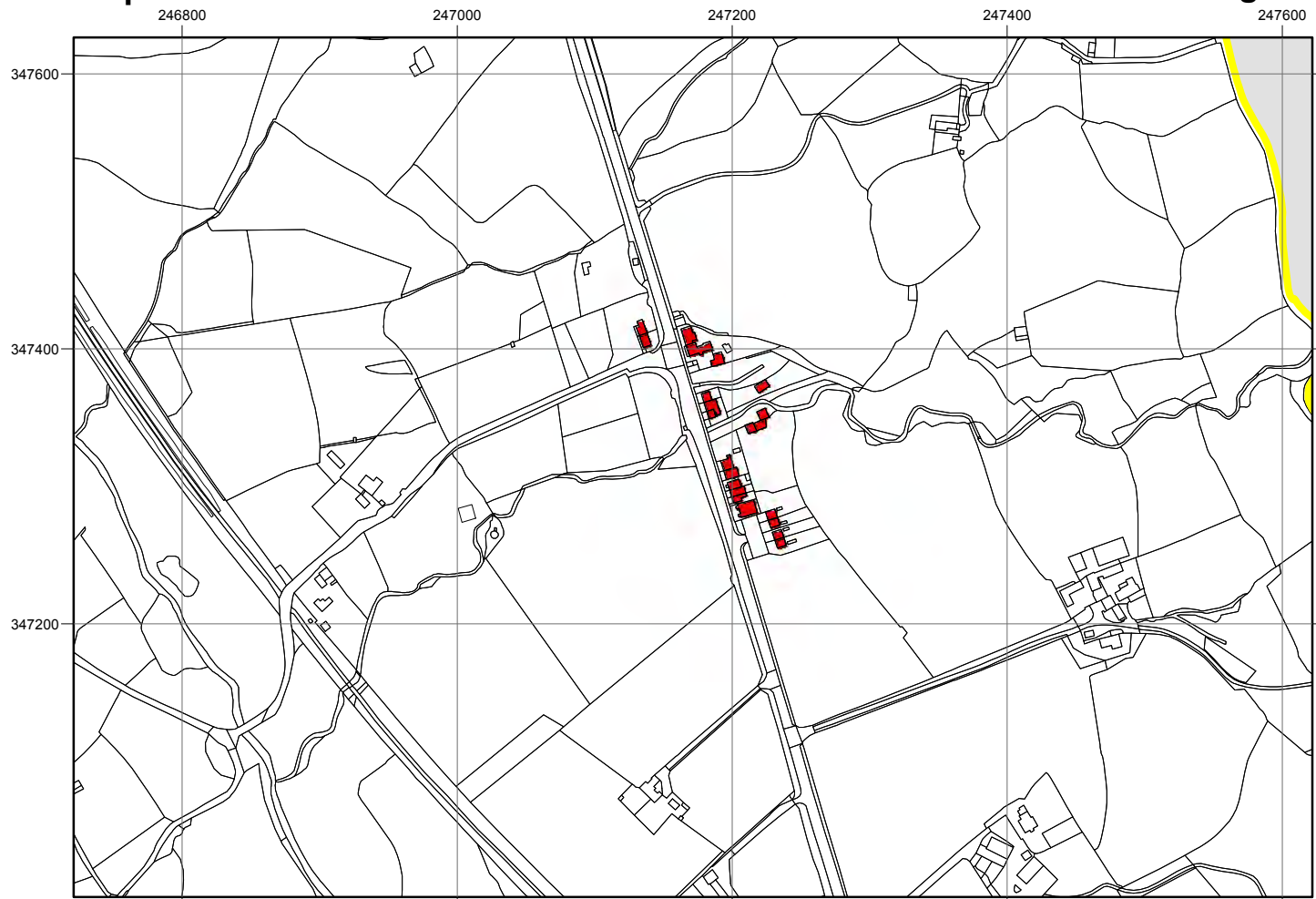
Map / Inset 183

Nebo



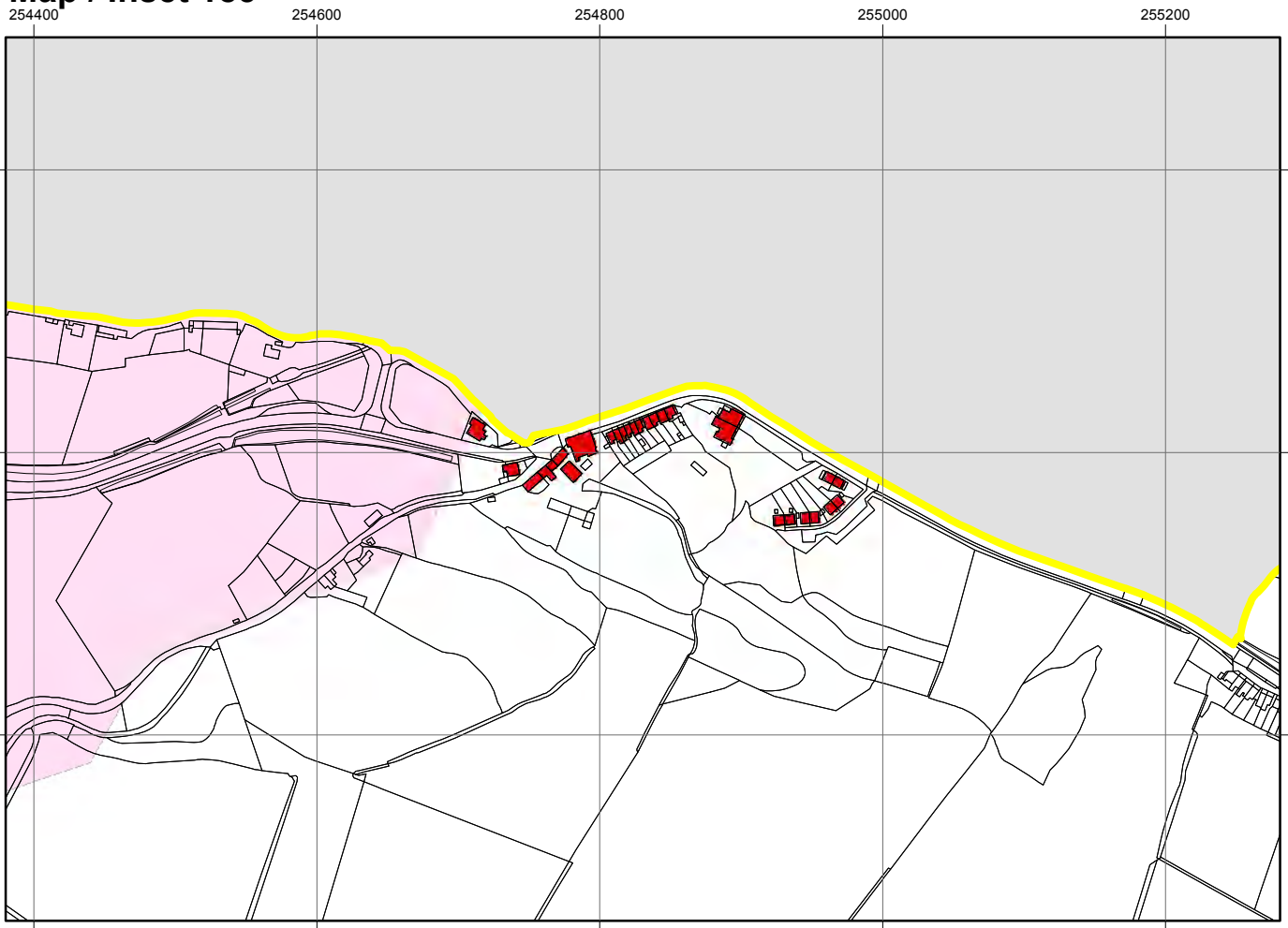
Map / Inset 184

Pantglas



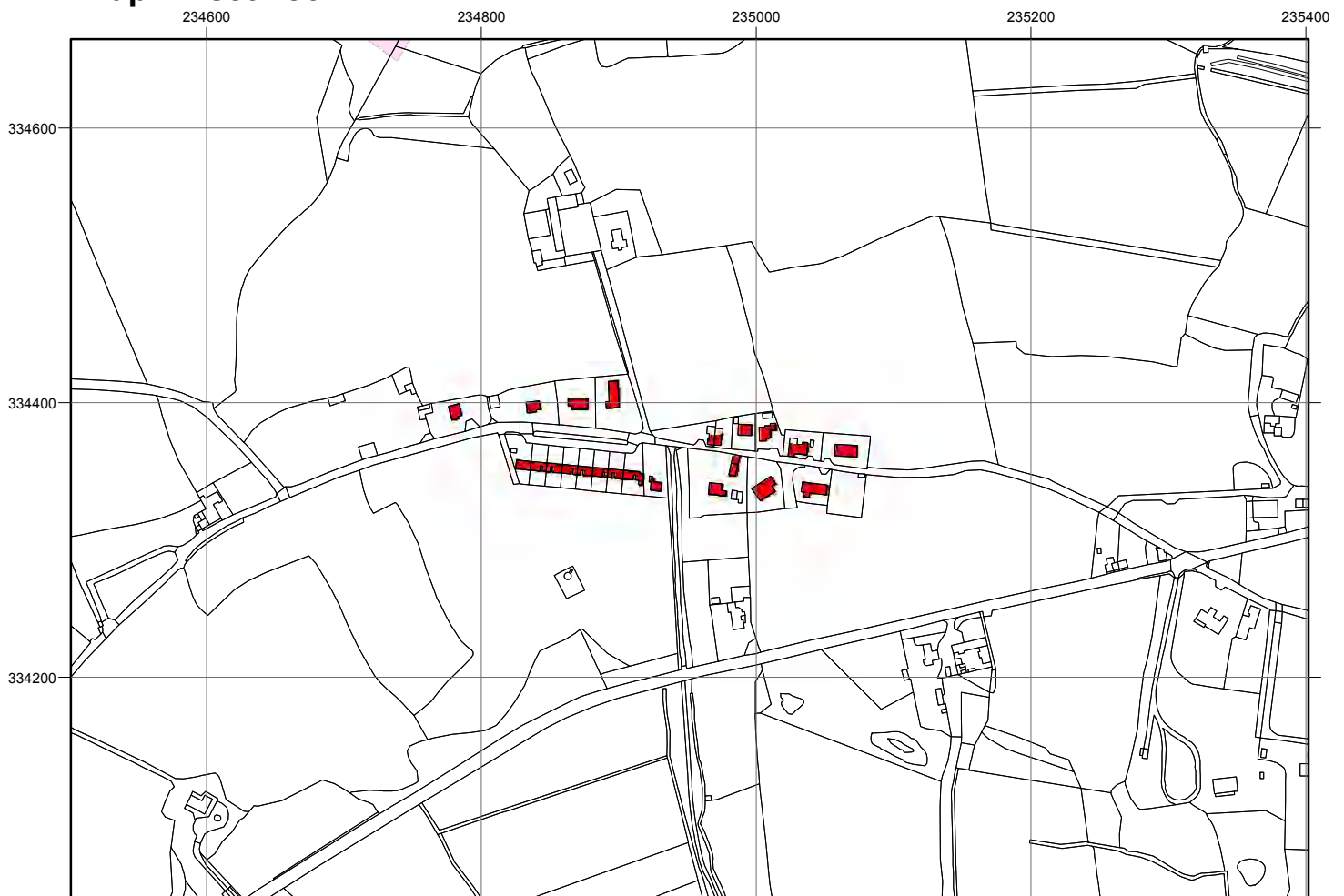
Map / Inset 185

Penmorfa



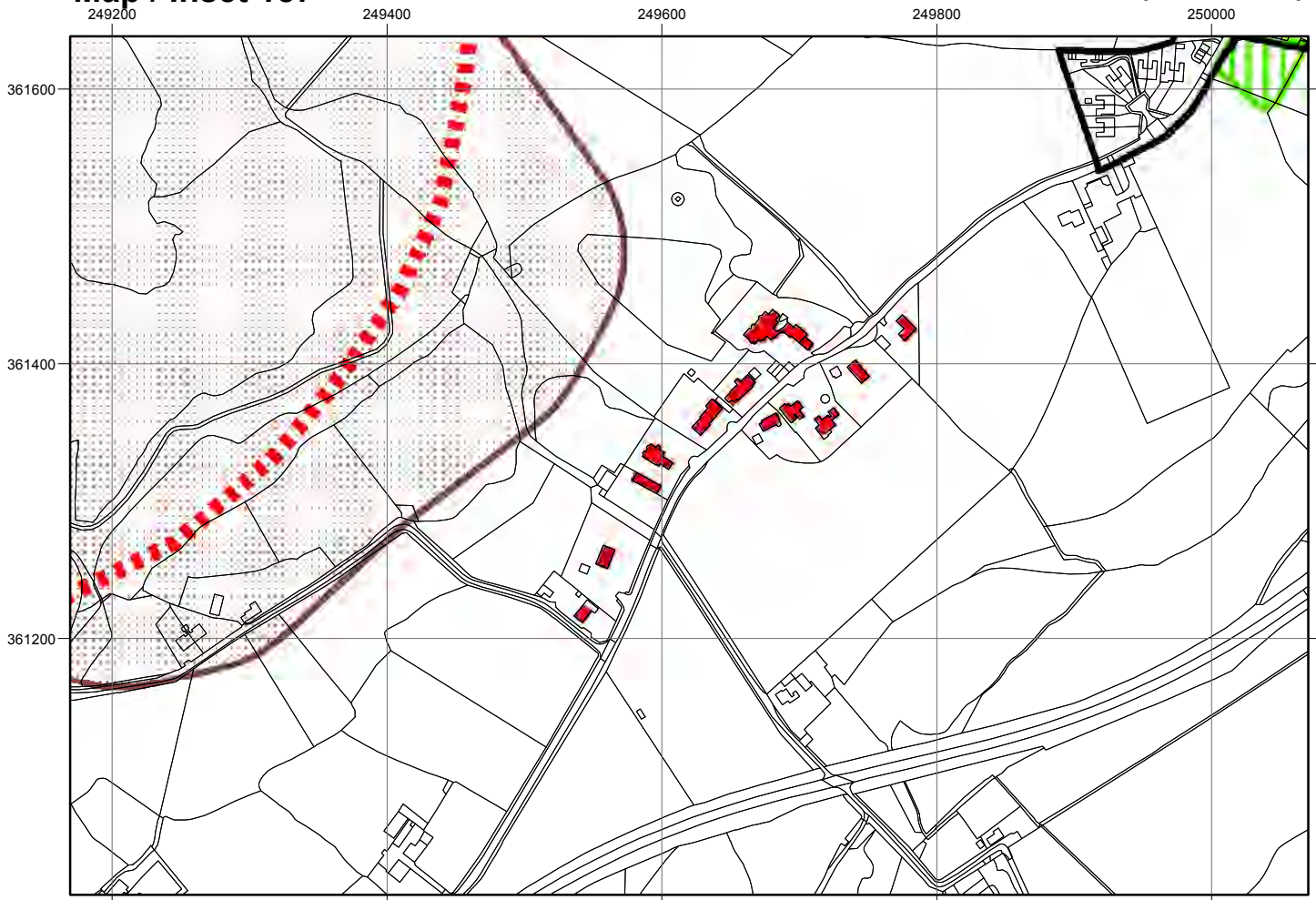
Map / Inset 186

Penrhos



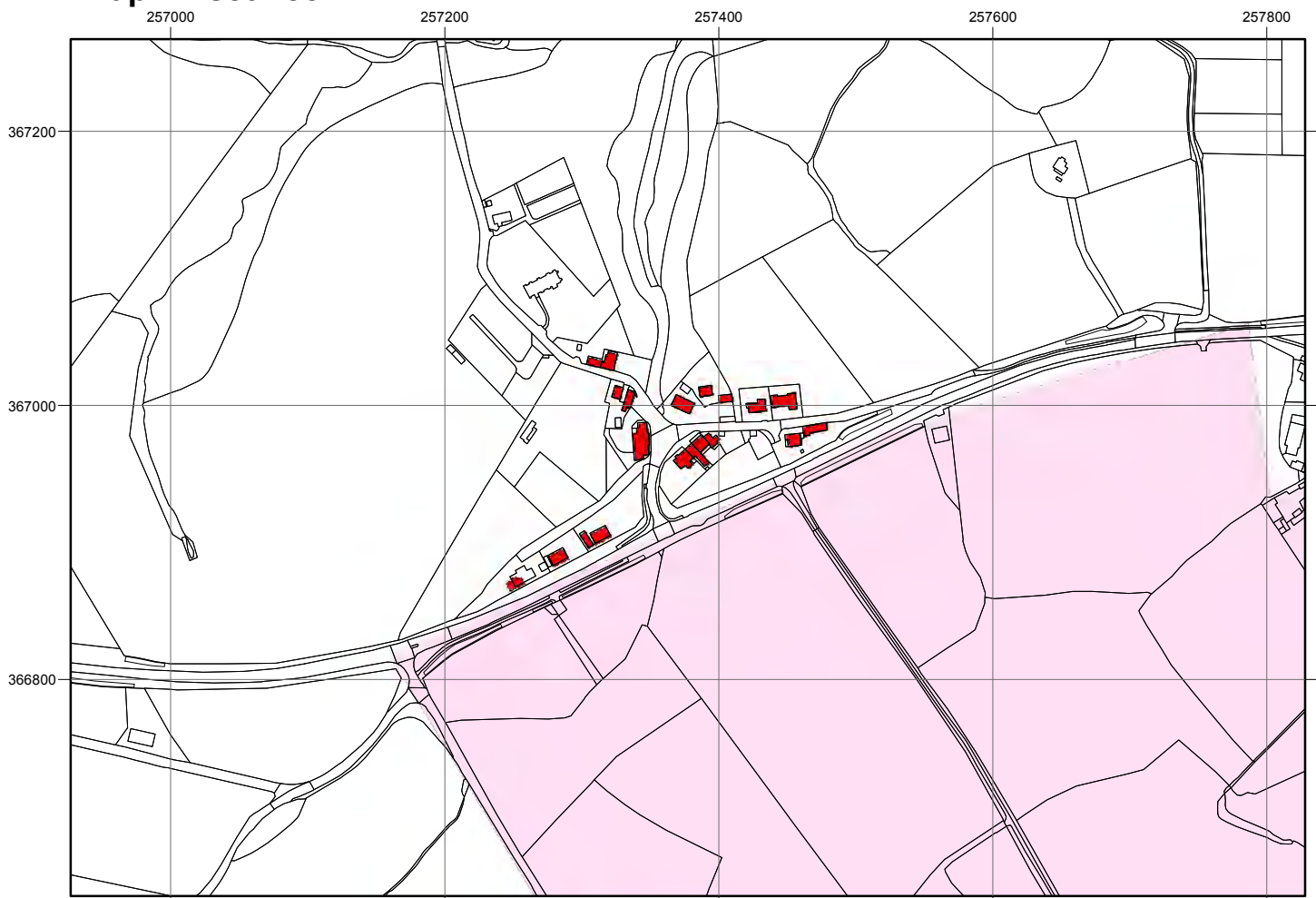
Map / Inset 187

Penrhos (Caethro)



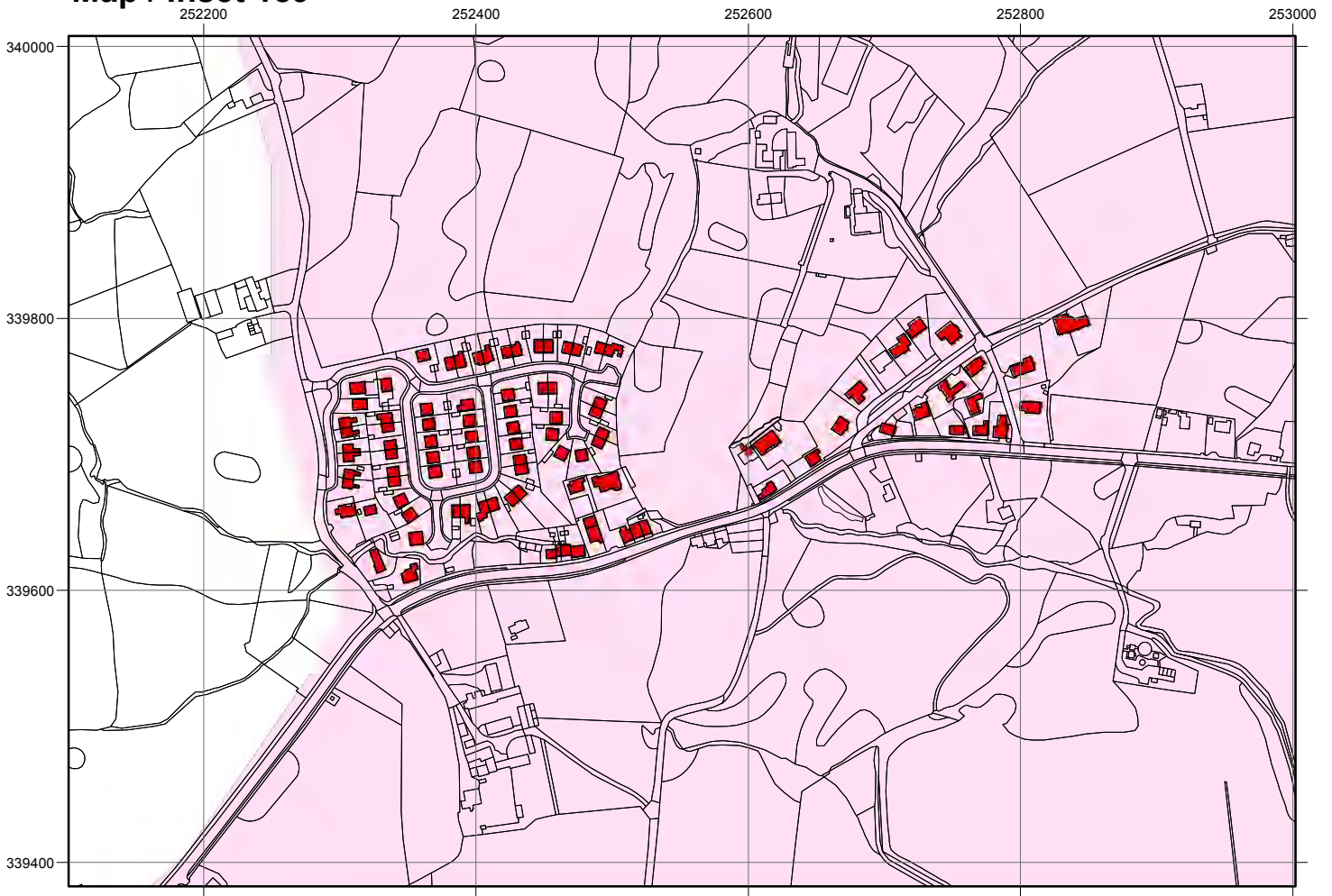
Map / Inset 188

Pentir



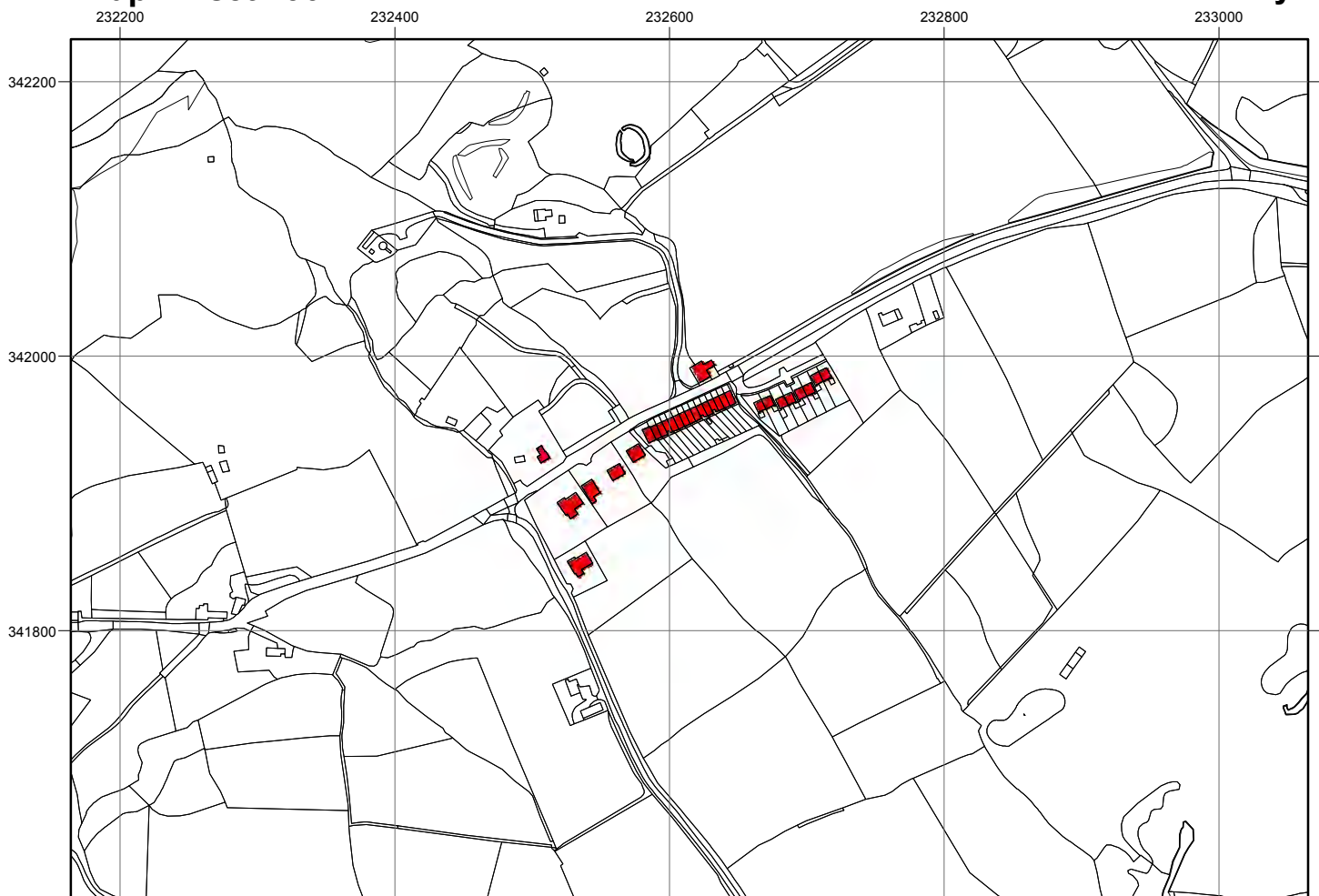
Map / Inset 189

Pentrefelin



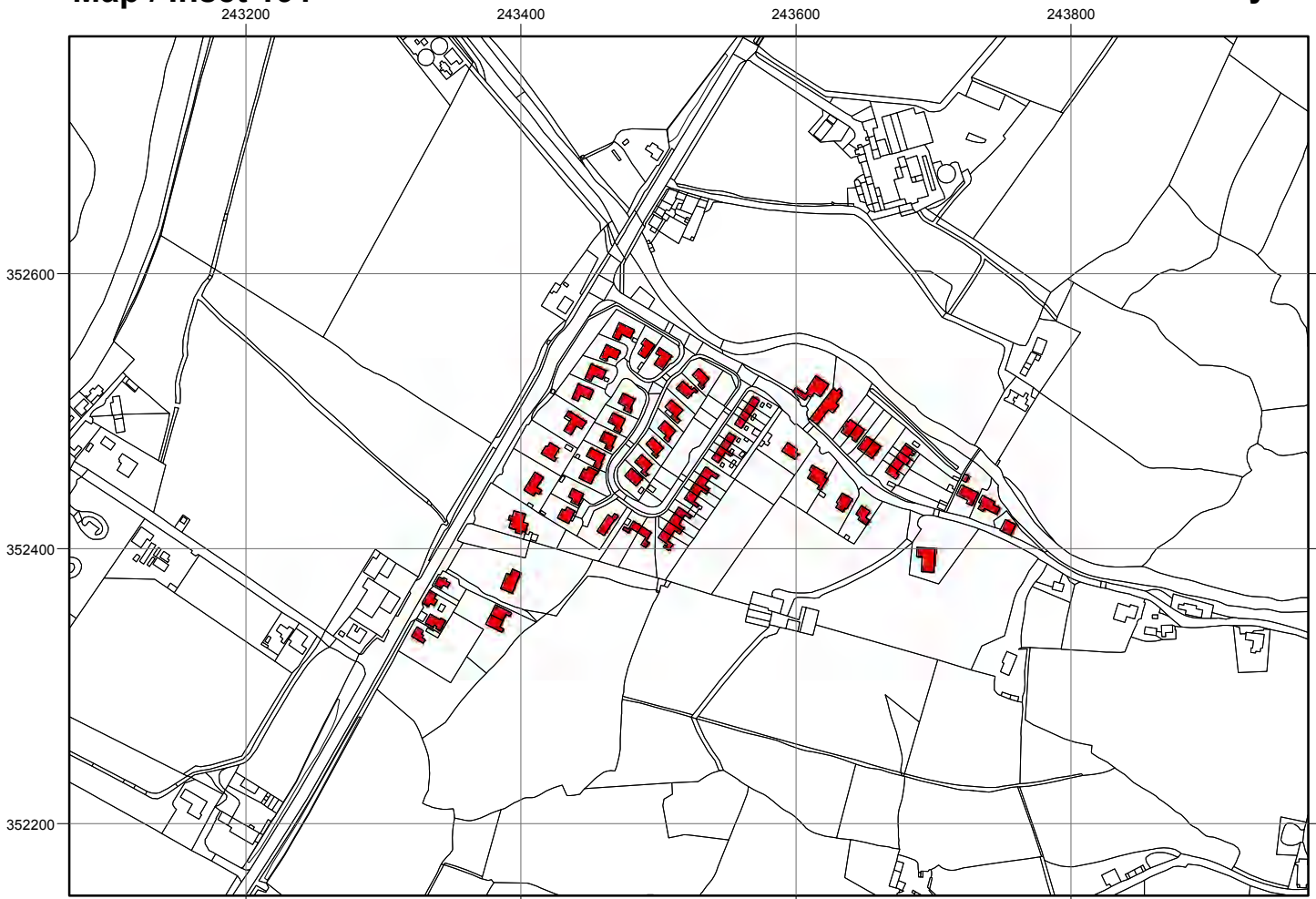
Map / Inset 190

Pistyll



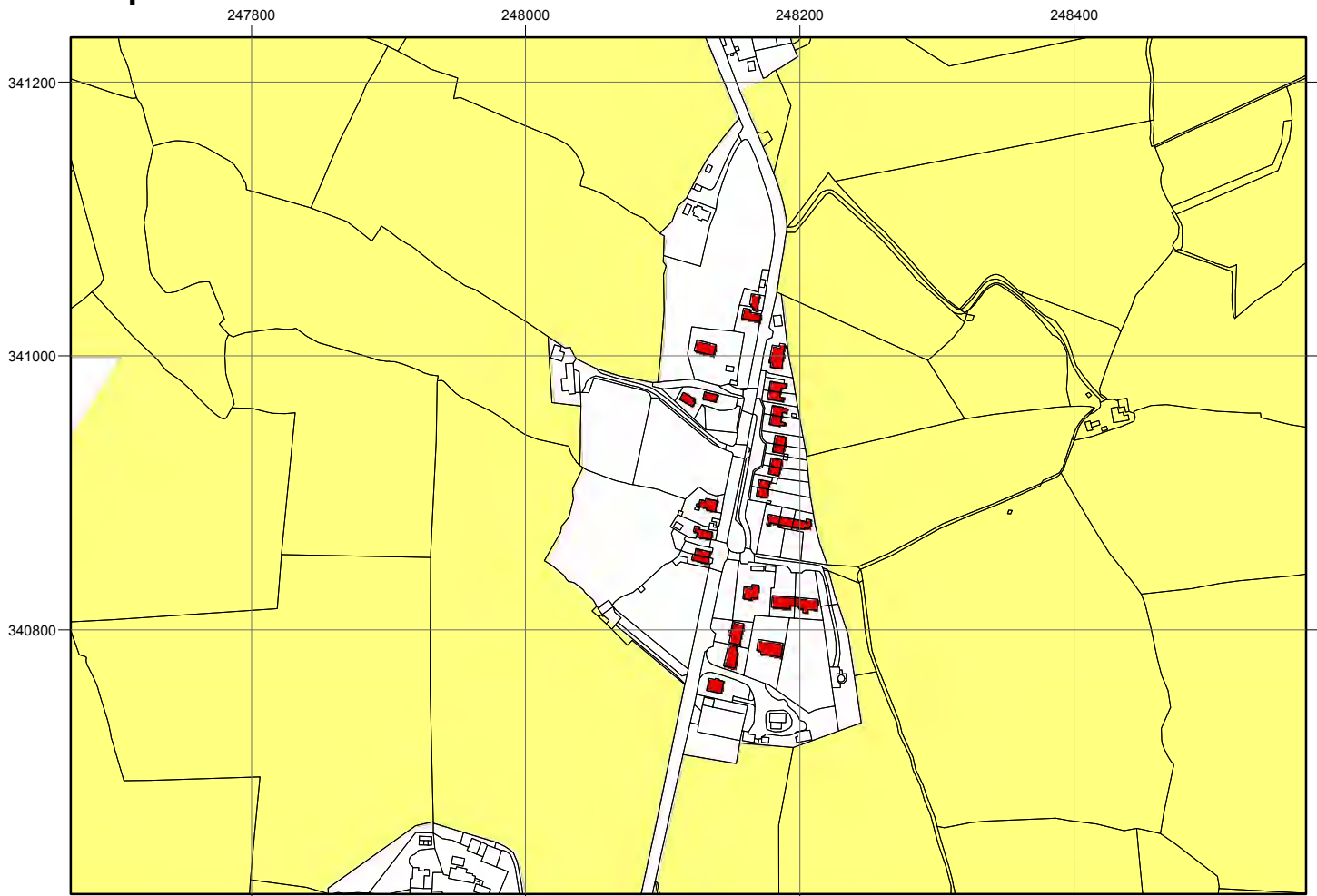
Map / Inset 191

Pontllyfni

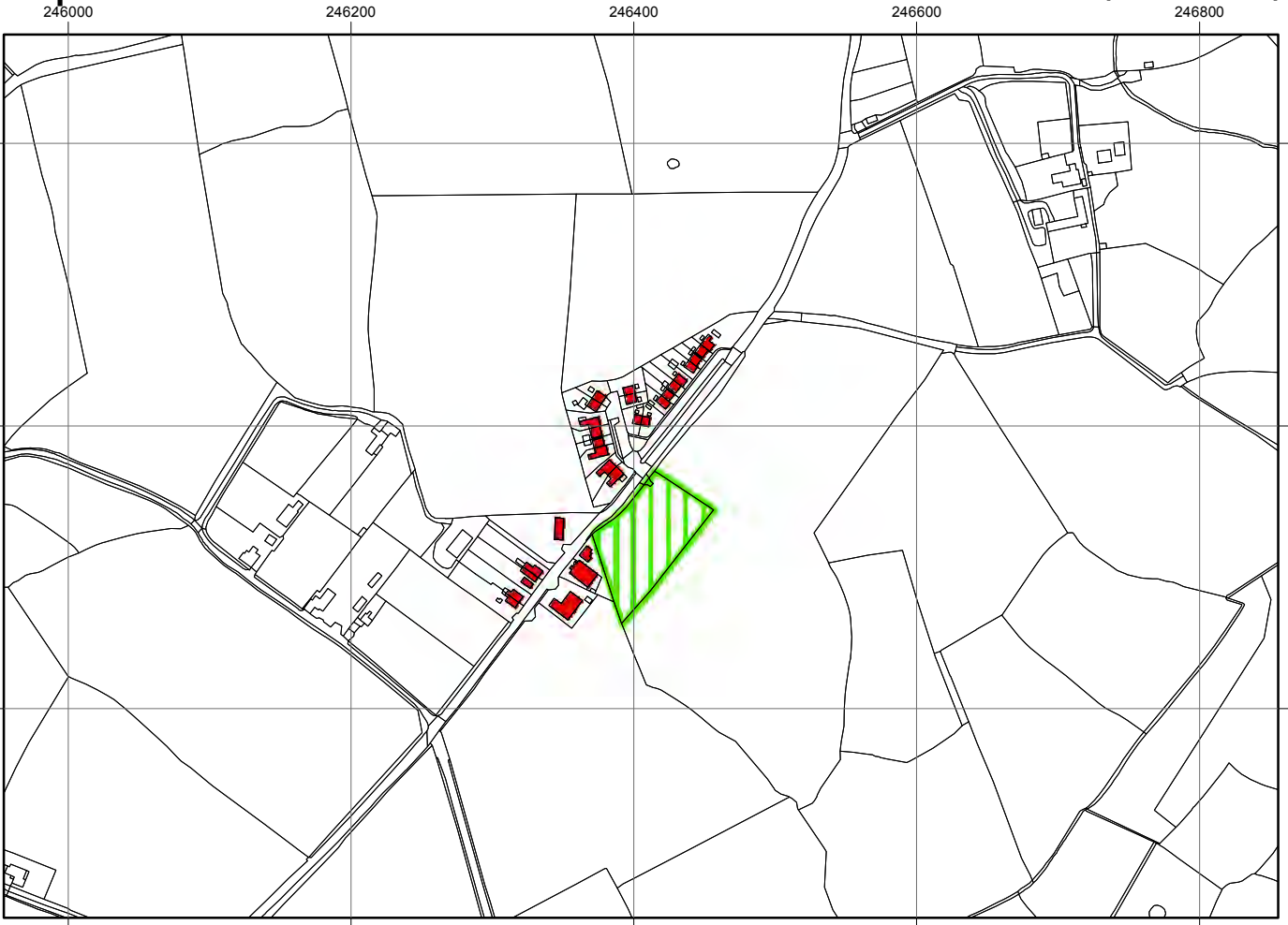


Map / Inset 192

Rhoslan

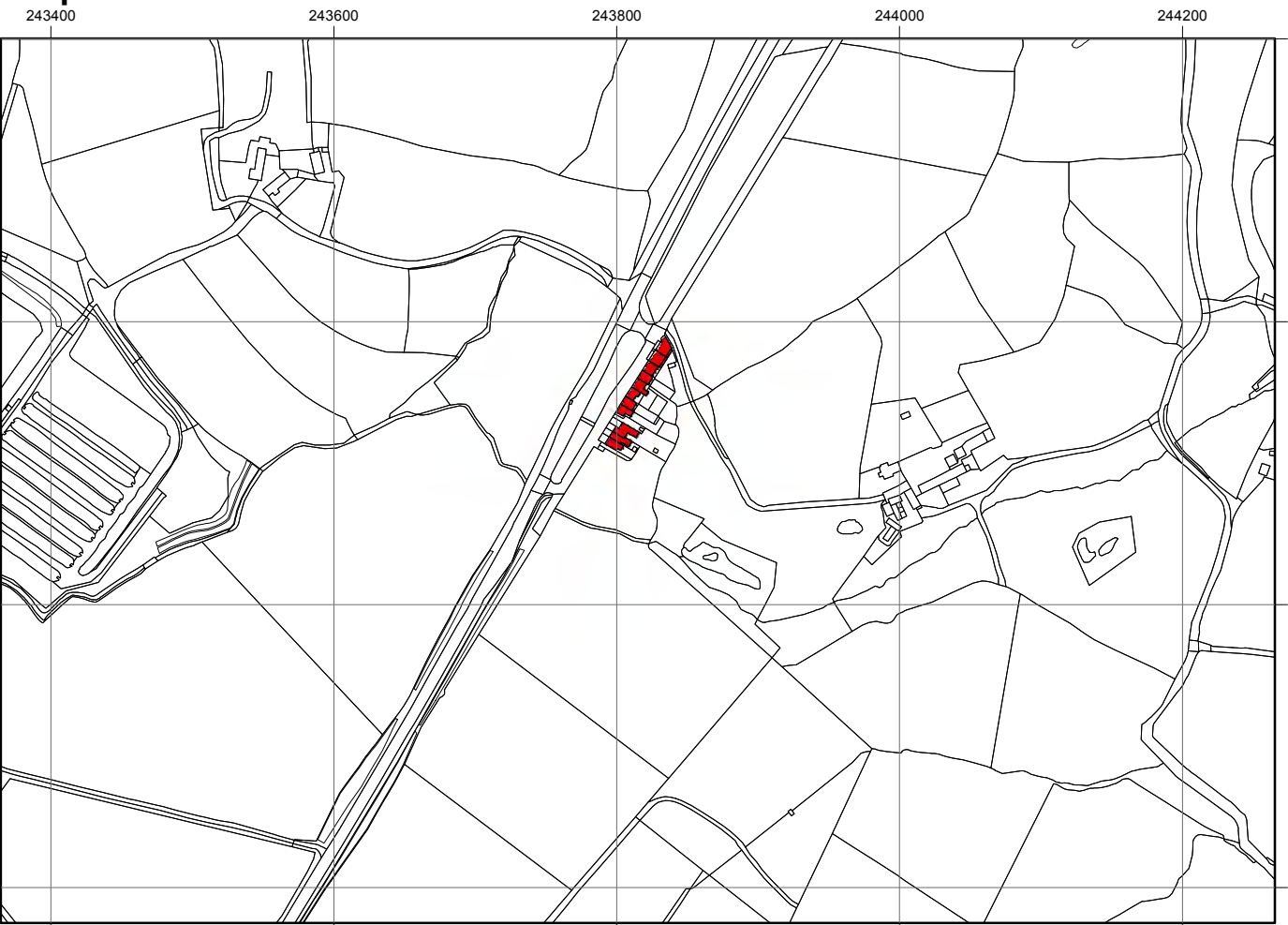


Map / Inset 193



Saron (Llanwnda)

Map / Inset 194



Swan

Map / Inset 195

Tai'n Lôn

244000

244200

244400

244600

244800

350200

350000

349800

Map / Inset 196

Talwaenydd

269800

270000

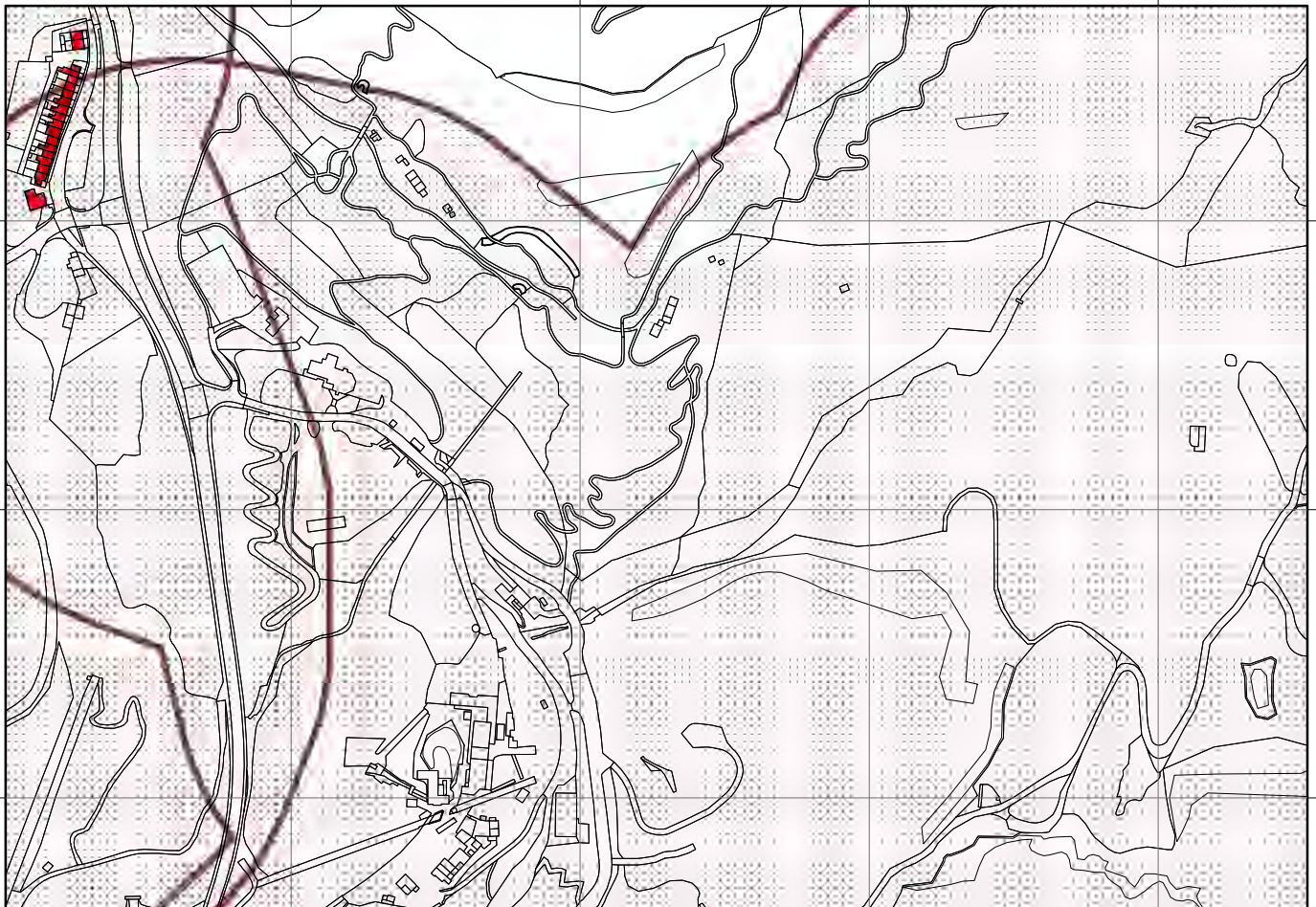
270200

270400

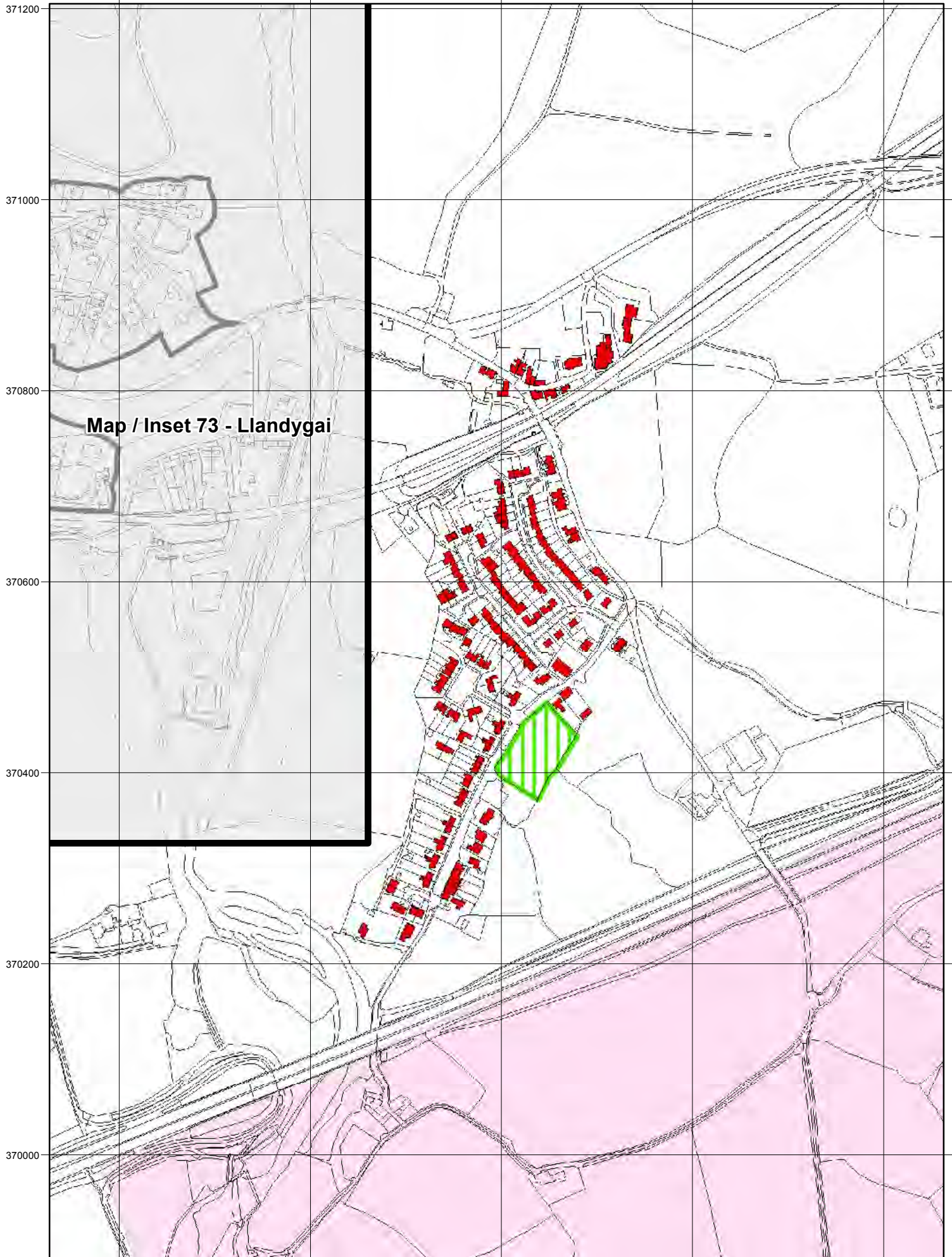
347400

347200

347000



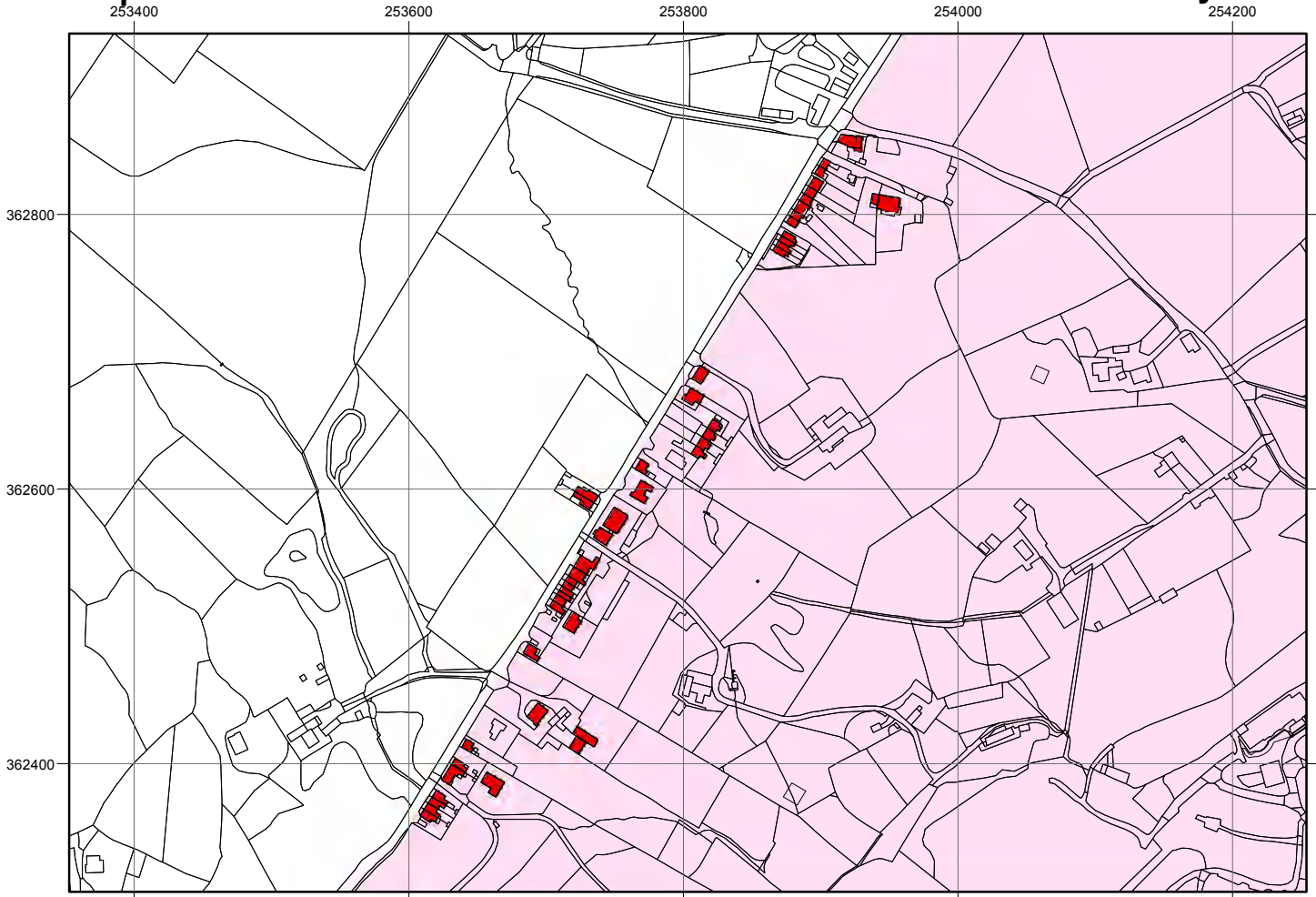
260000 260200 260400 260600 260800



Map / Inset 73 - Llandygai

Map / Inset 198

Tan y Coed



Map / Inset 199

Treborth



Map / Inset 200

Ty'n-lôn



Map / Inset 201

Ty'n y Lôn

